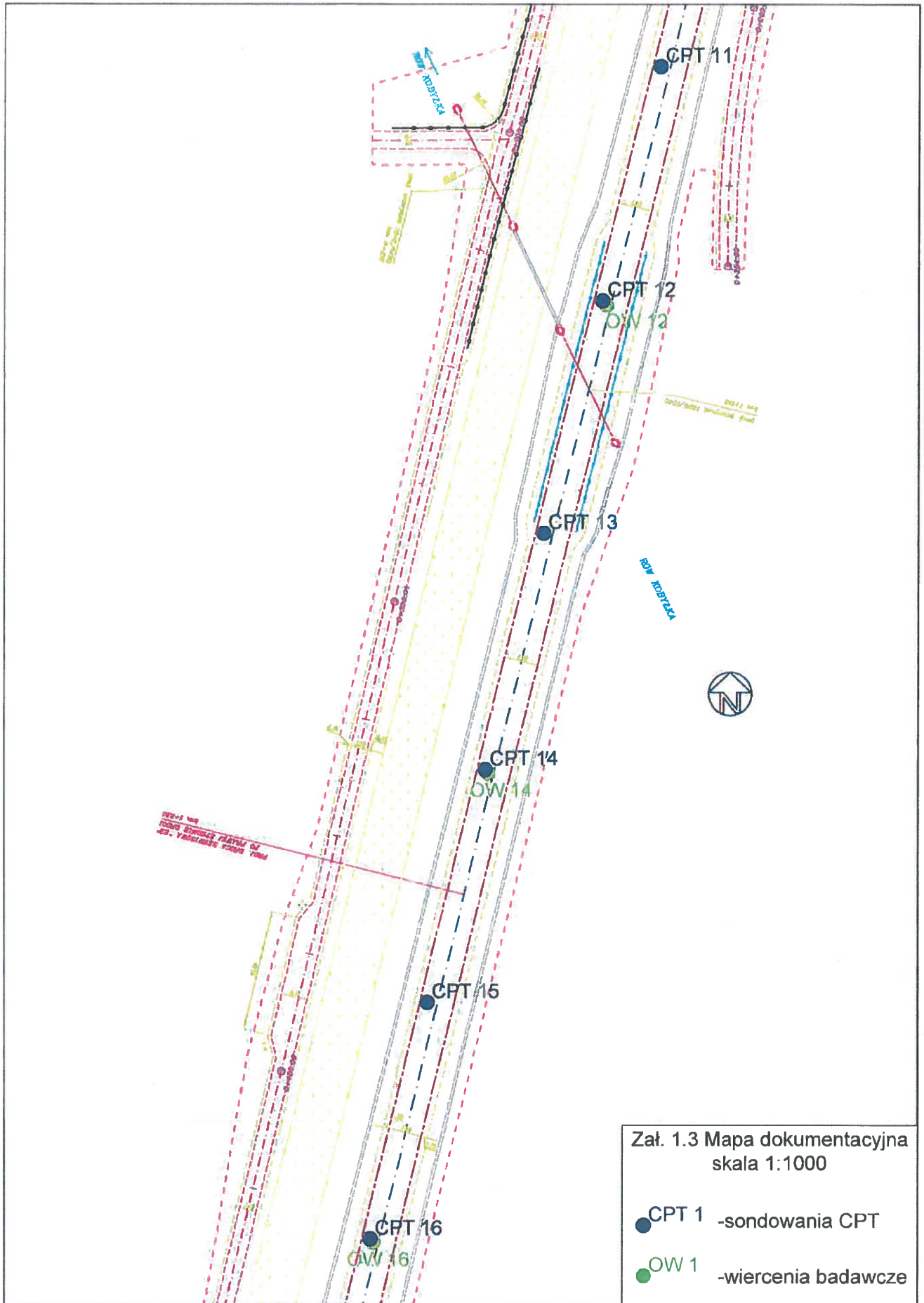


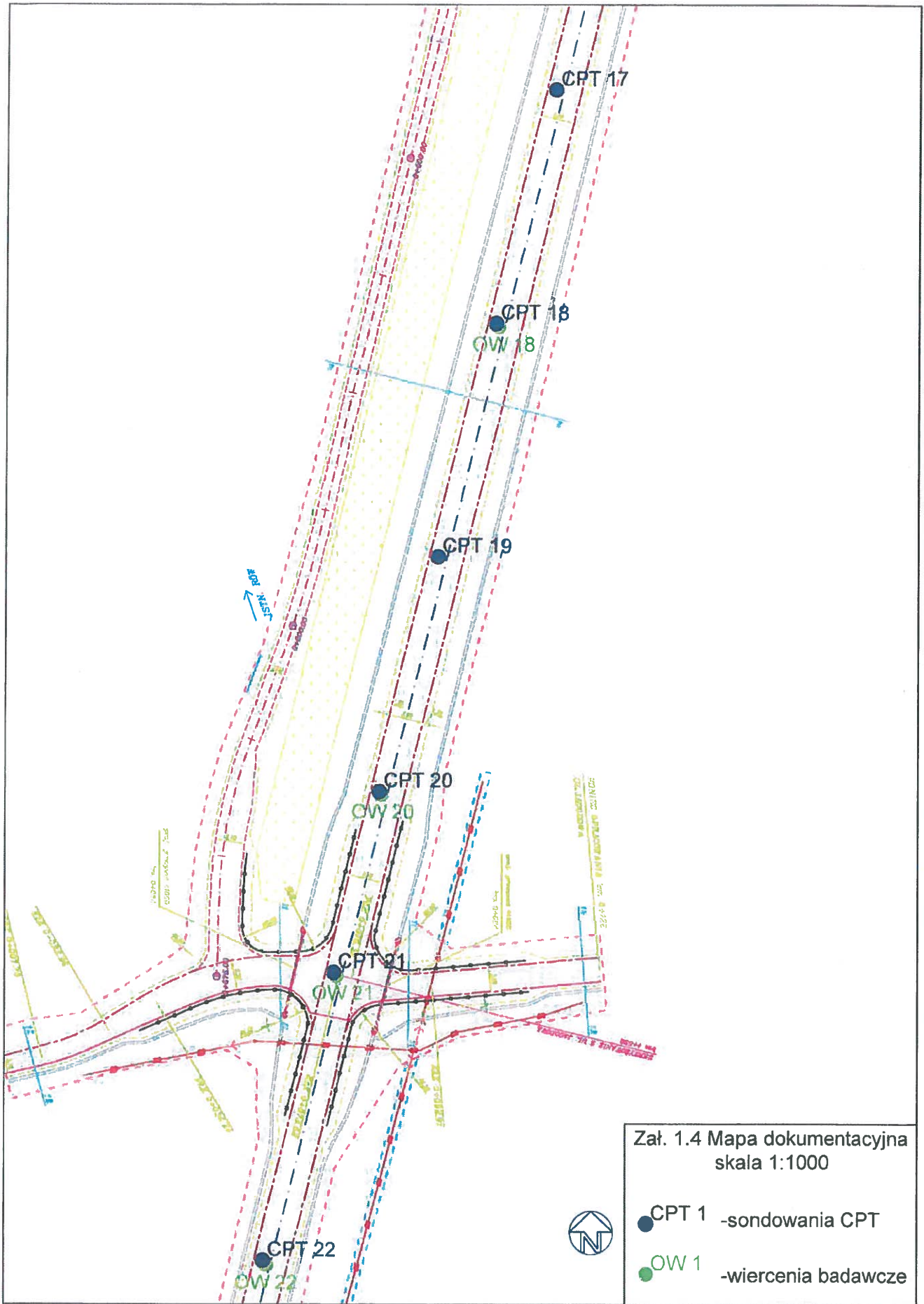
Zał. 1.2 Mapa dokumentacyjna
skala 1:1000

- CPT 1 - sondowania CPT
- OW 1 - wiercenia badawcze



Zał. 1.3 Mapa dokumentacyjna
skala 1:1000

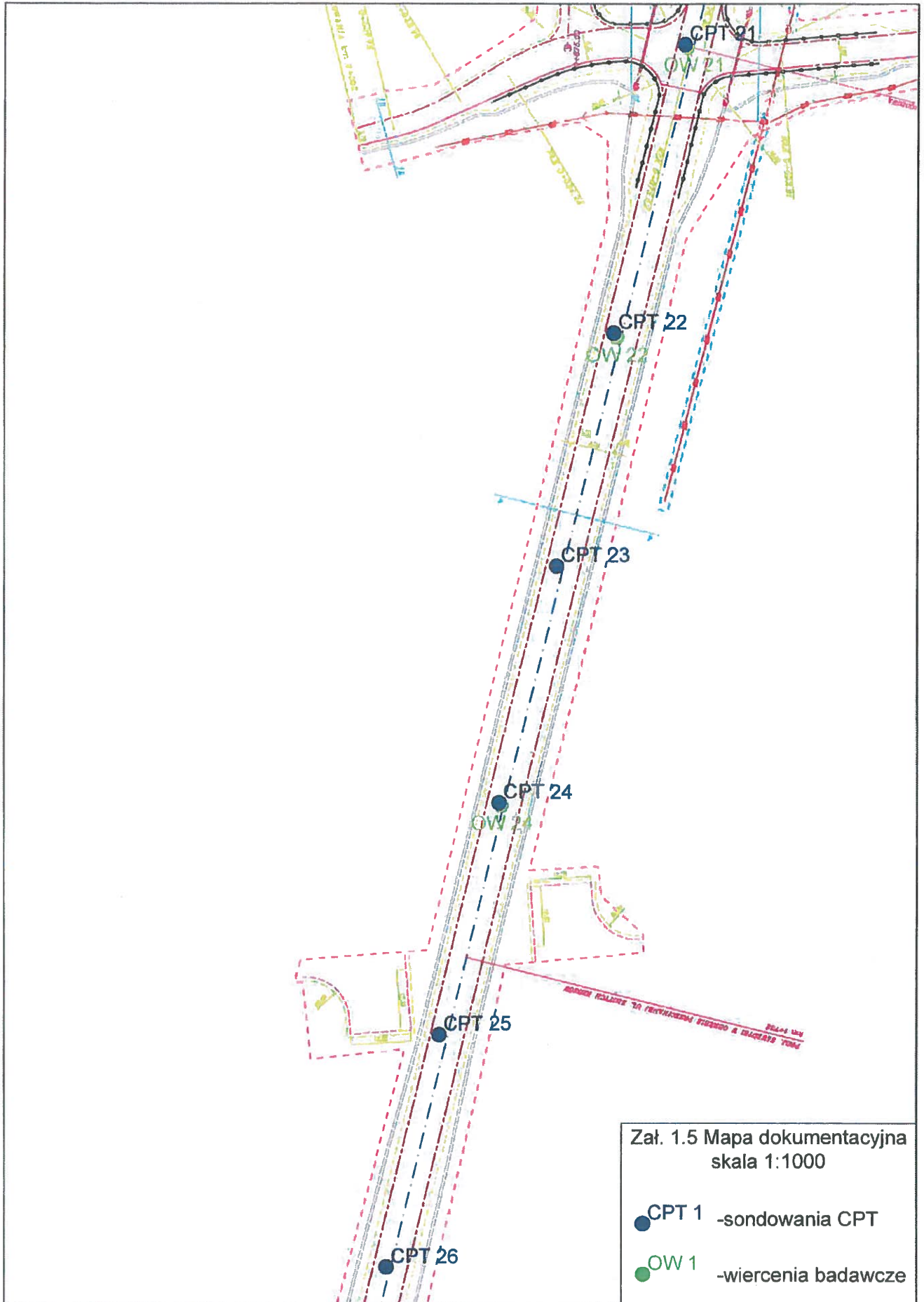
- CPT 1 - sondowania CPT
- OW 1 - wiercenia badawcze



Zał. 1.4 Mapa dokumentacyjna
skala 1:1000

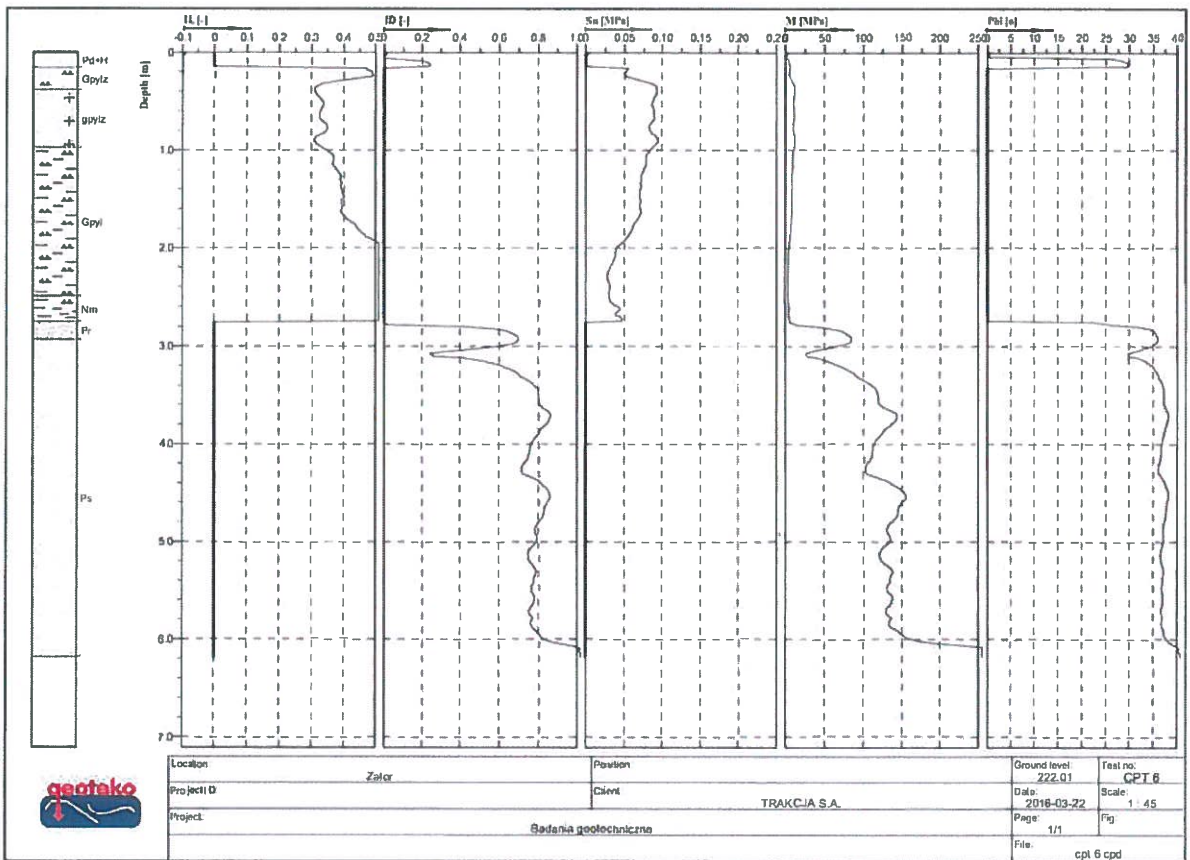
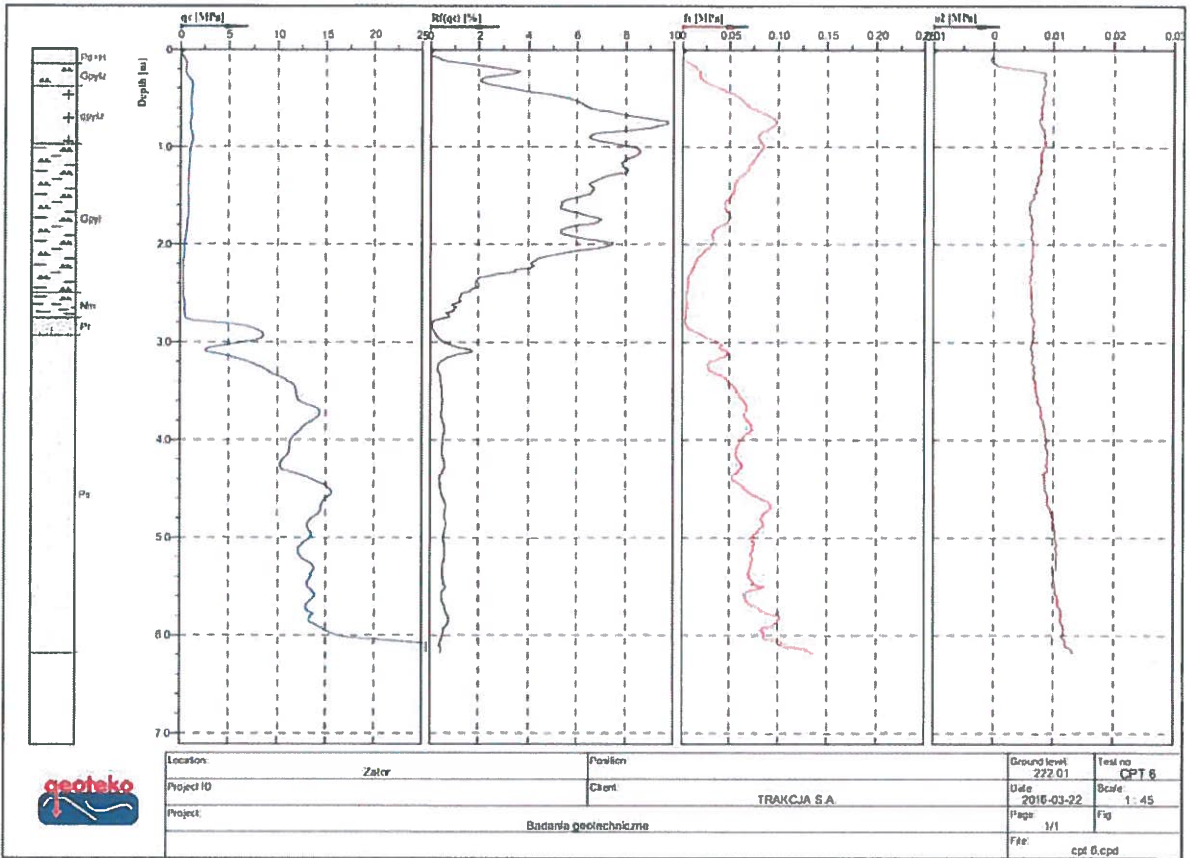


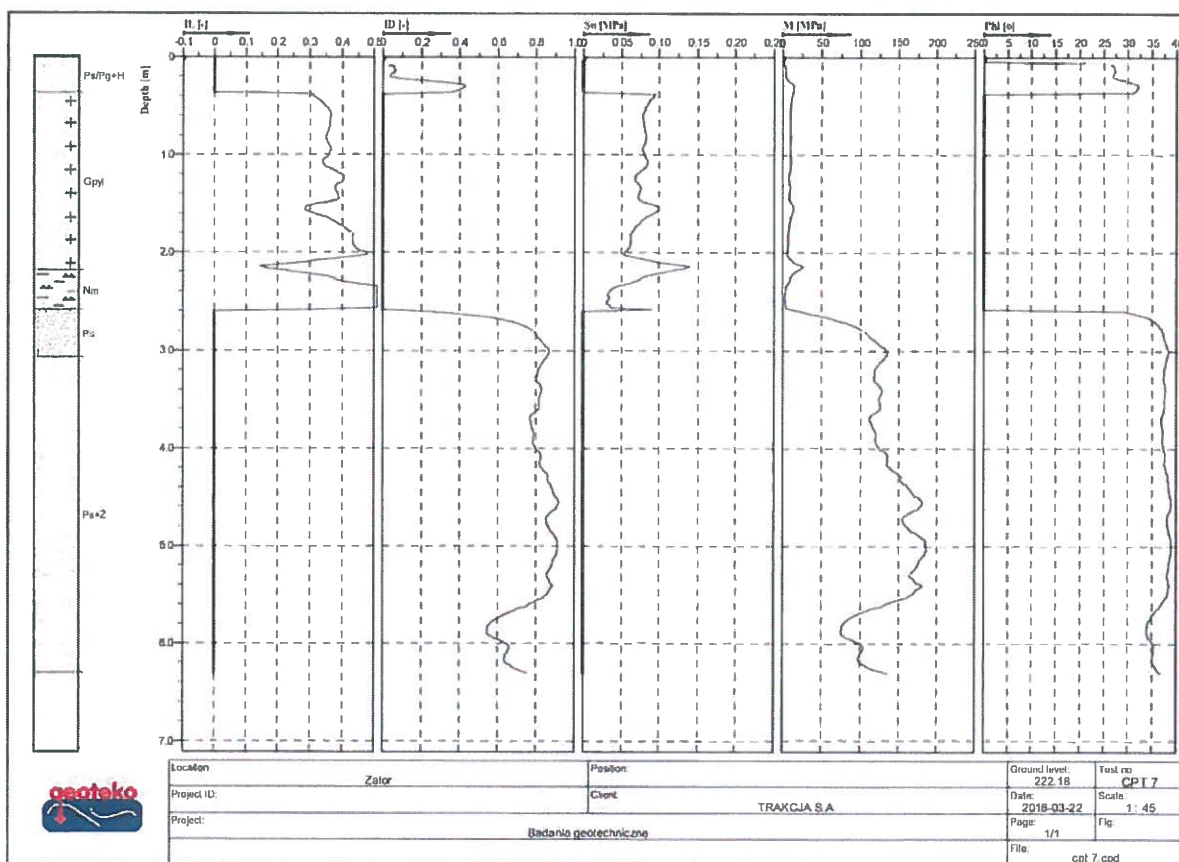
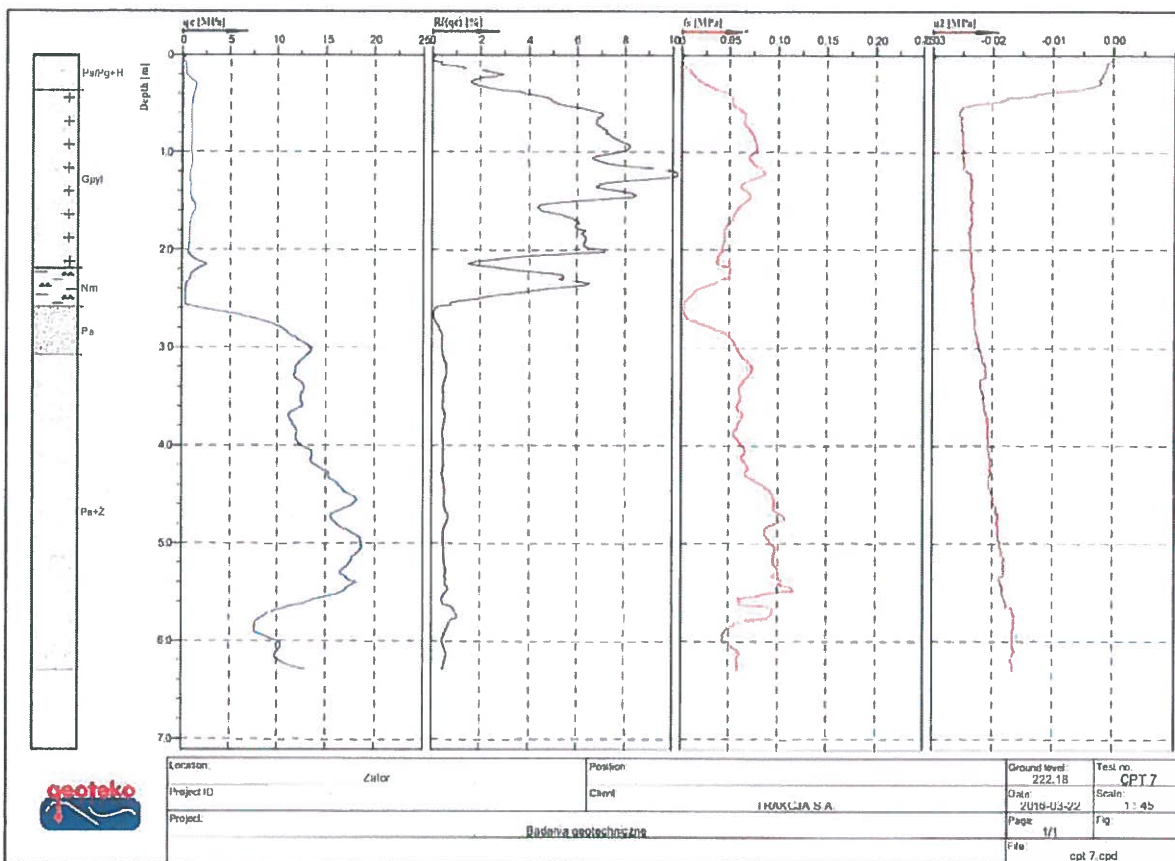
- CPT 1 -sondowania CPT
- OW 1 -wiercenia badawcze

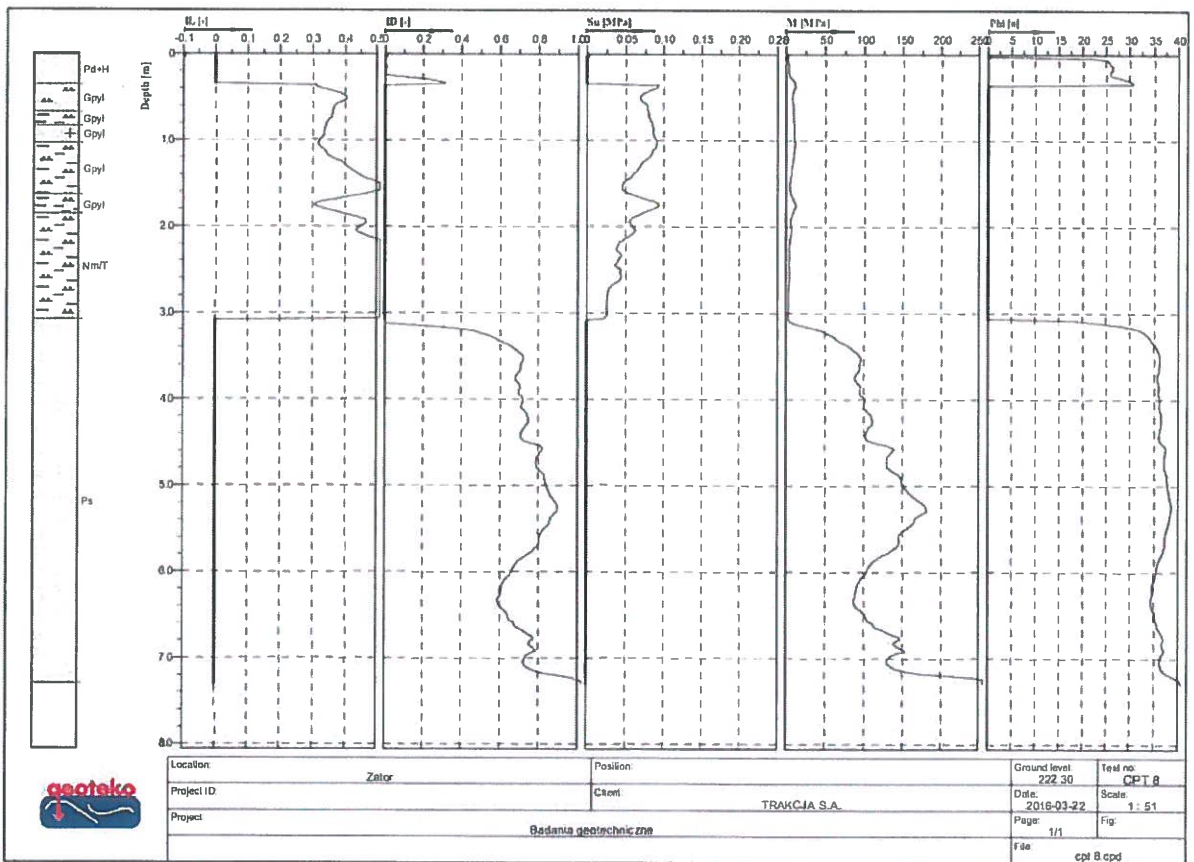
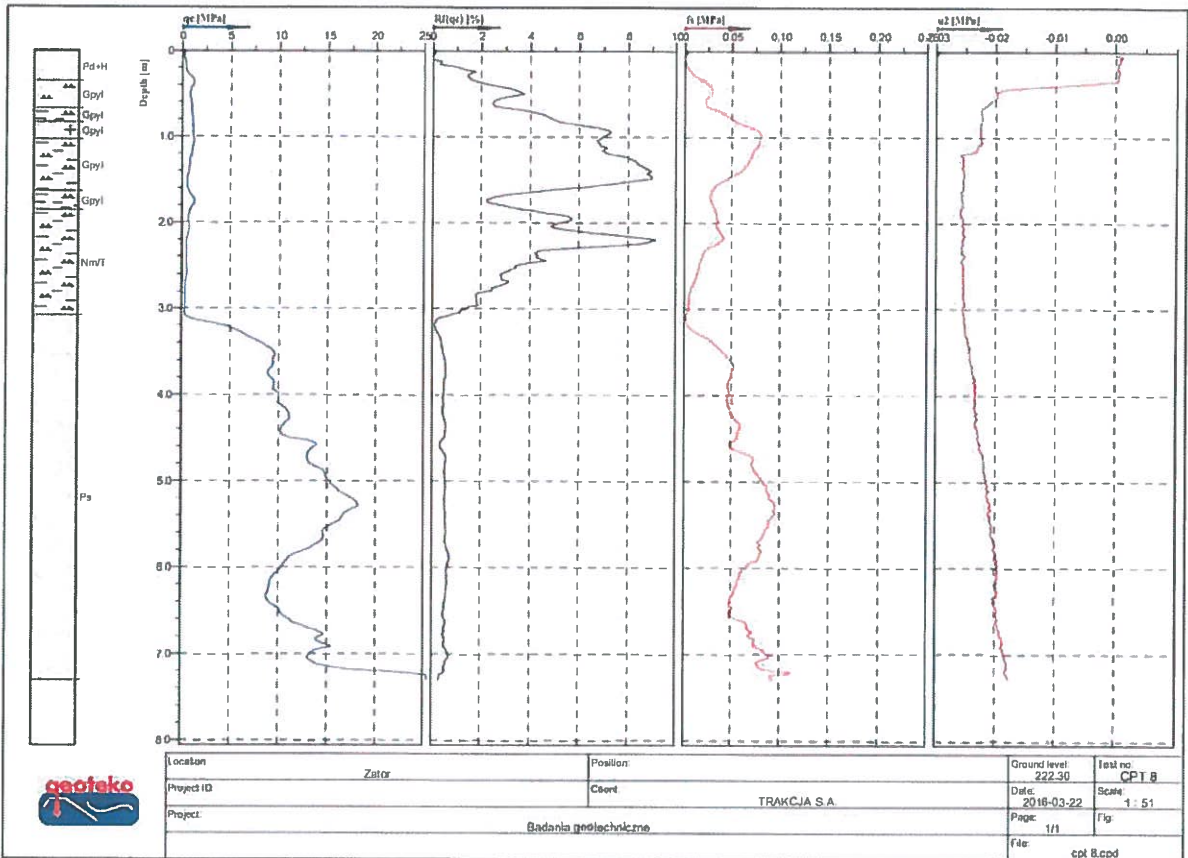


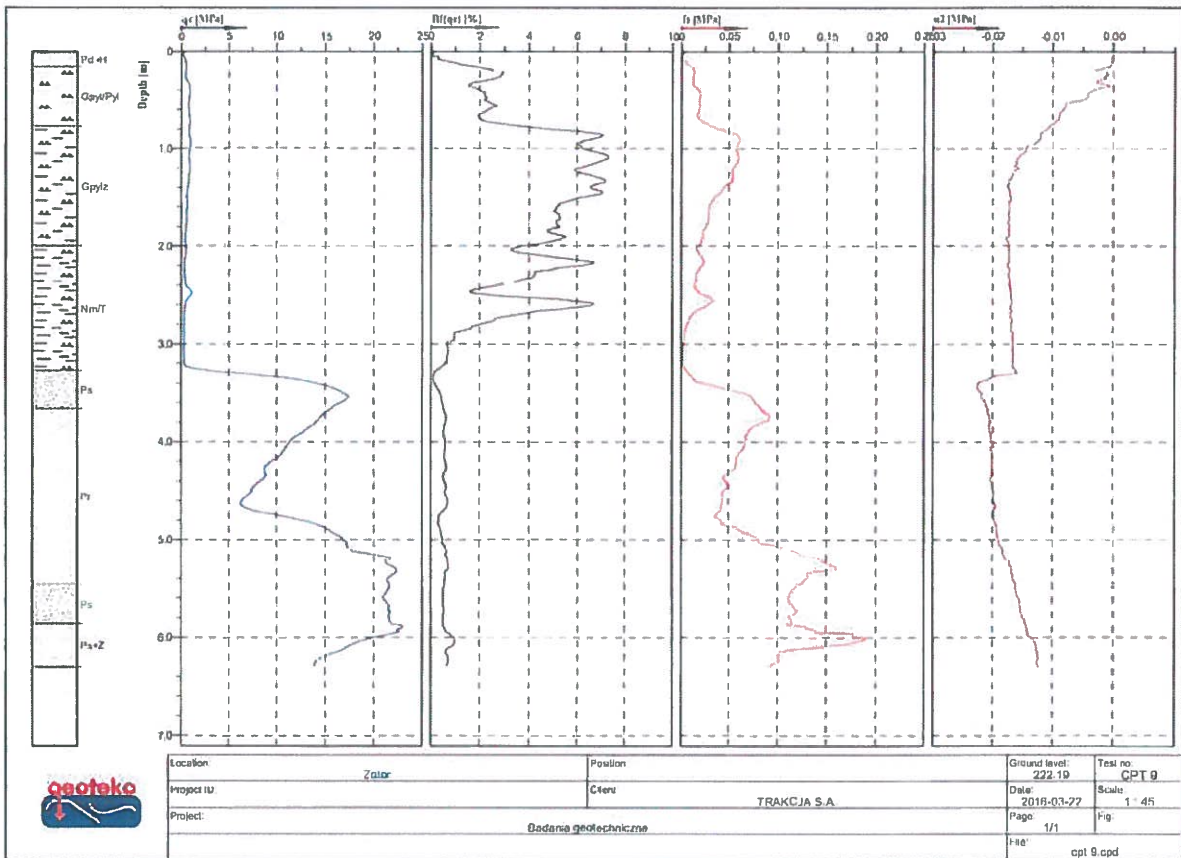
Zał. 1.5 Mapa dokumentacyjna
skala 1:1000

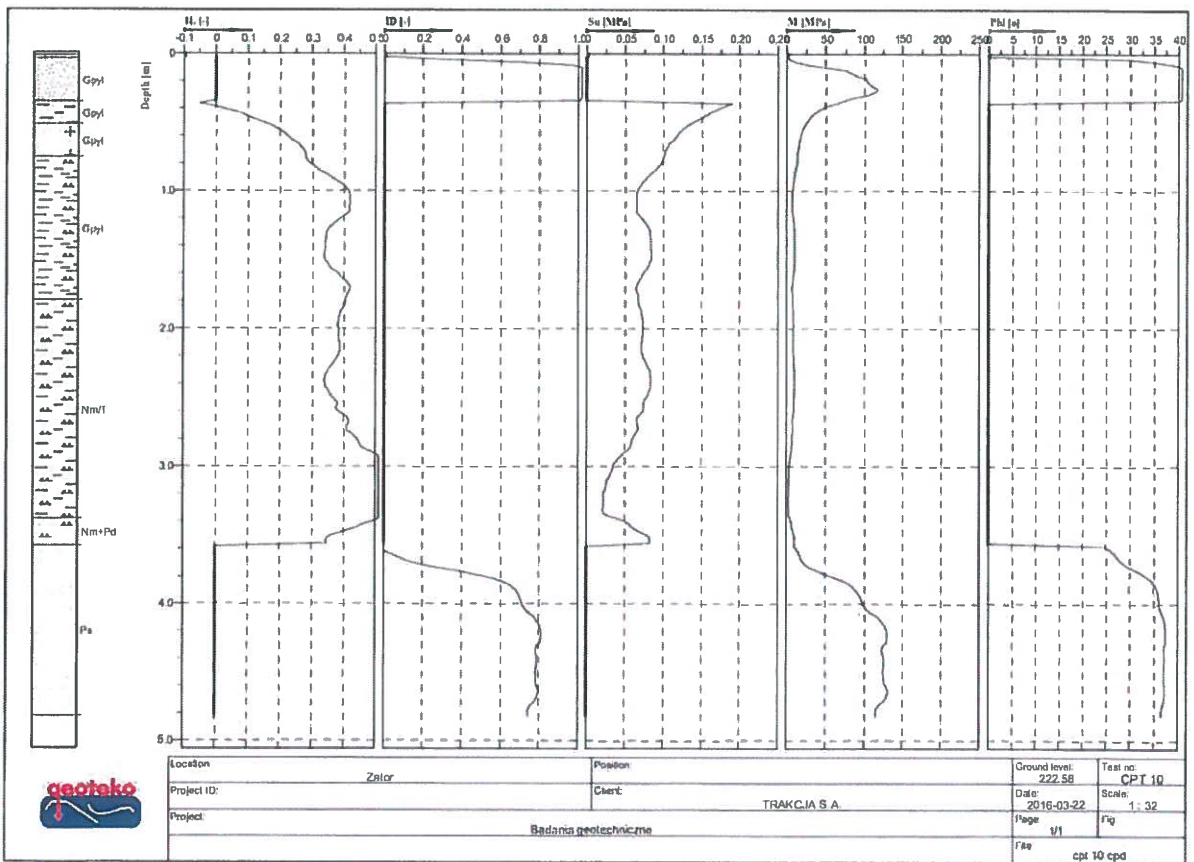
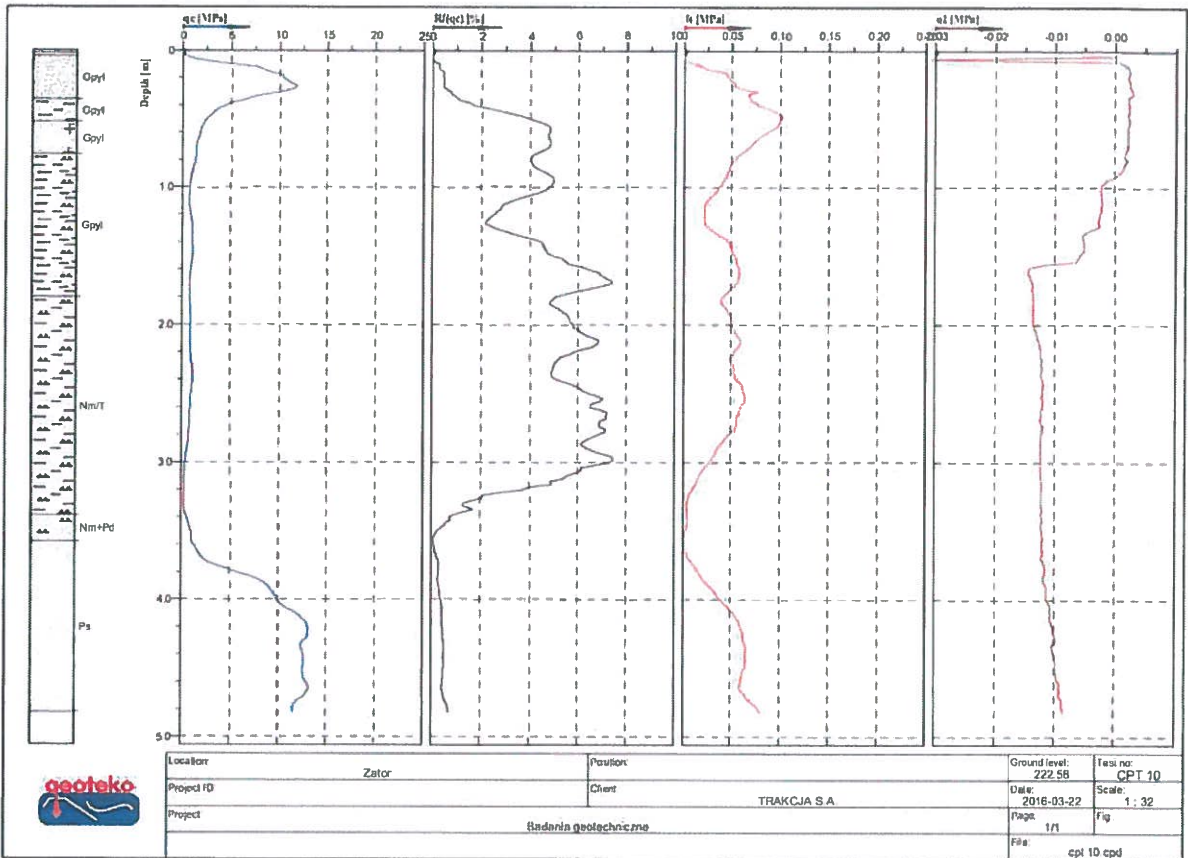
- CPT 1 -sondowania CPT
- OW 1 -wiercenia badawcze

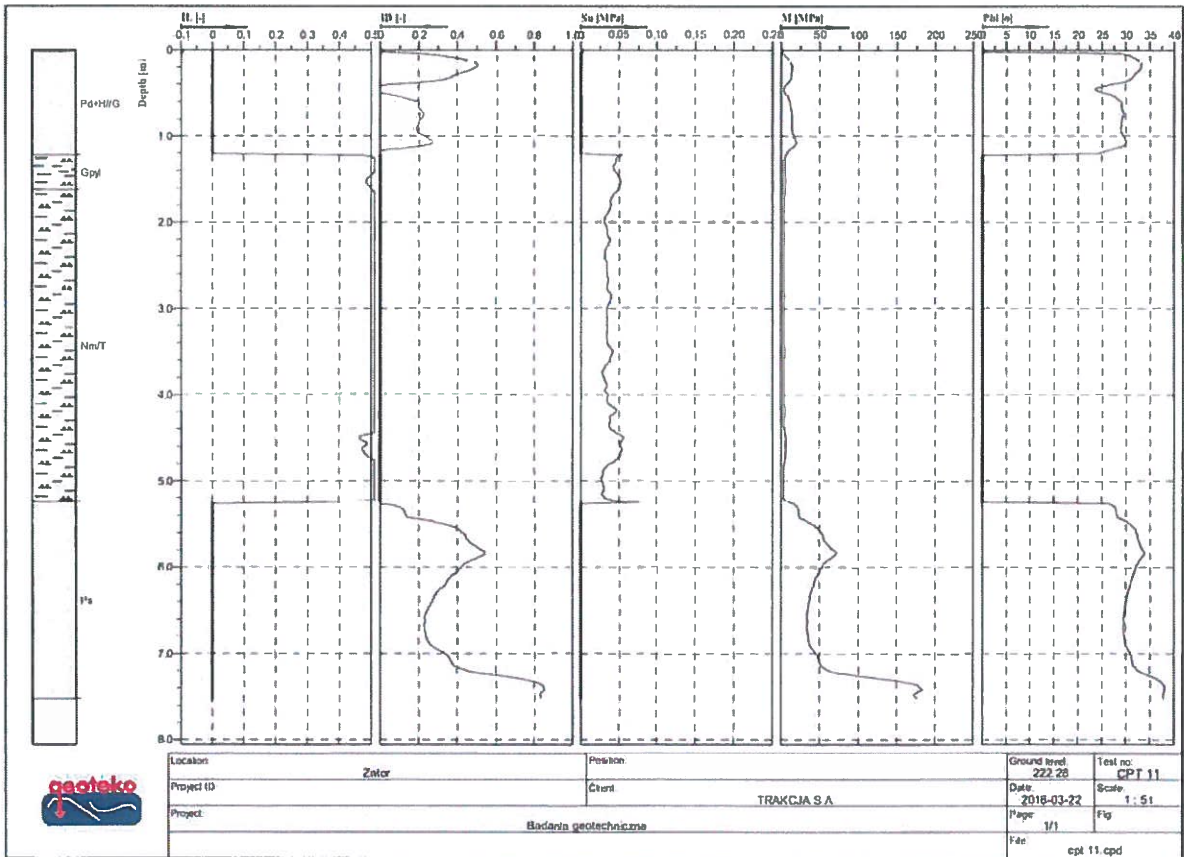
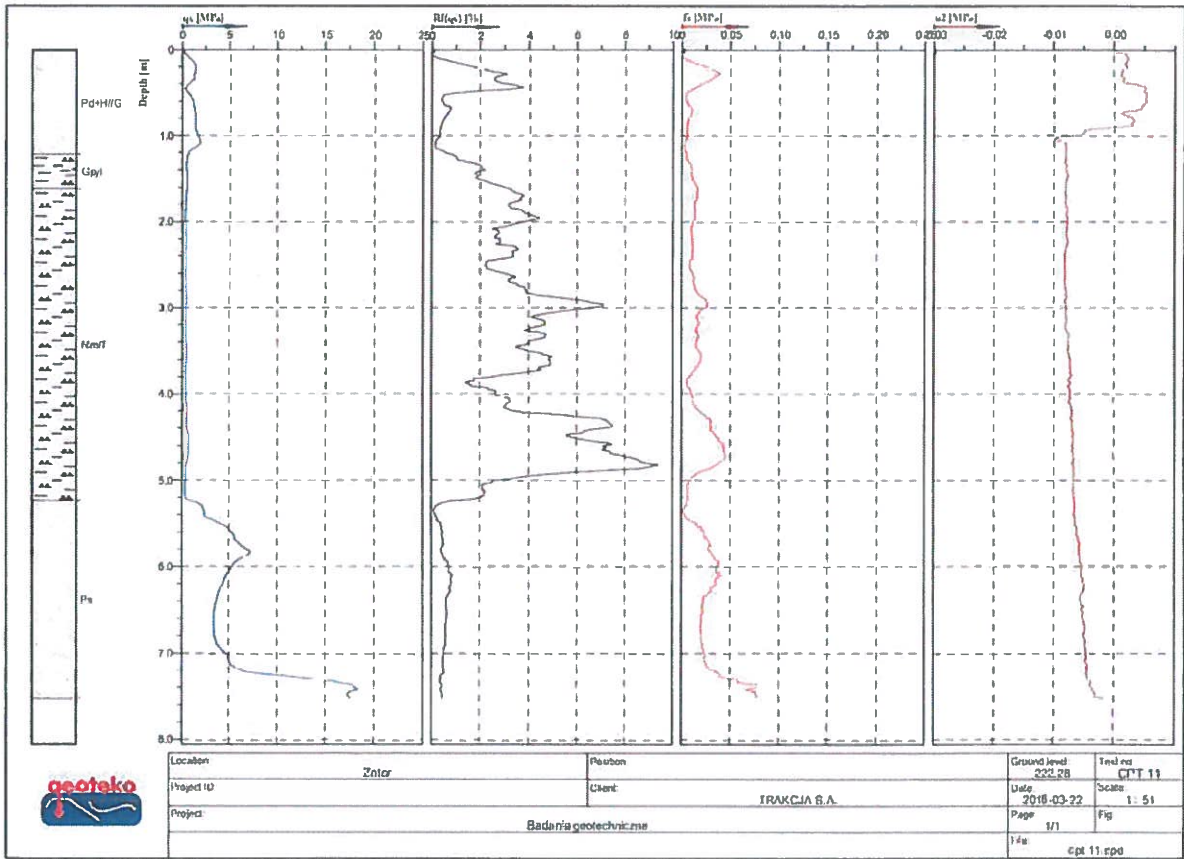


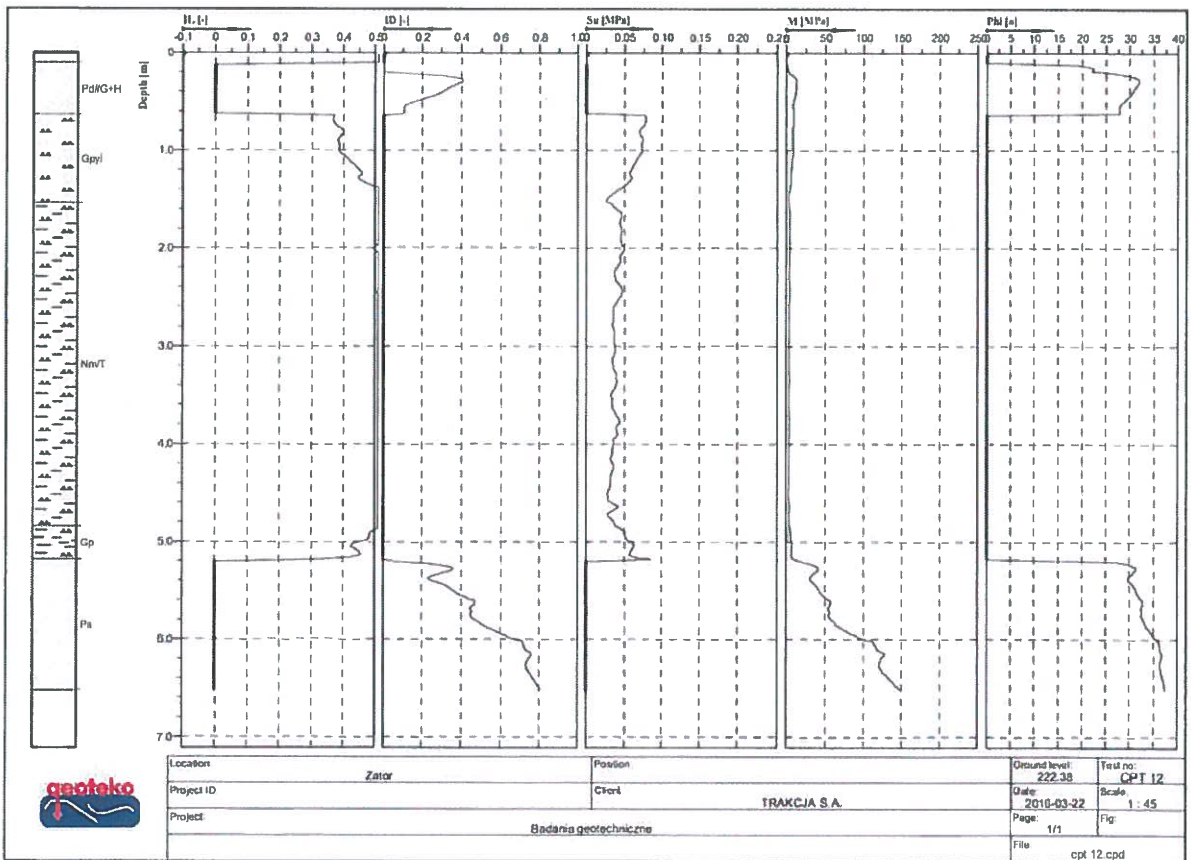
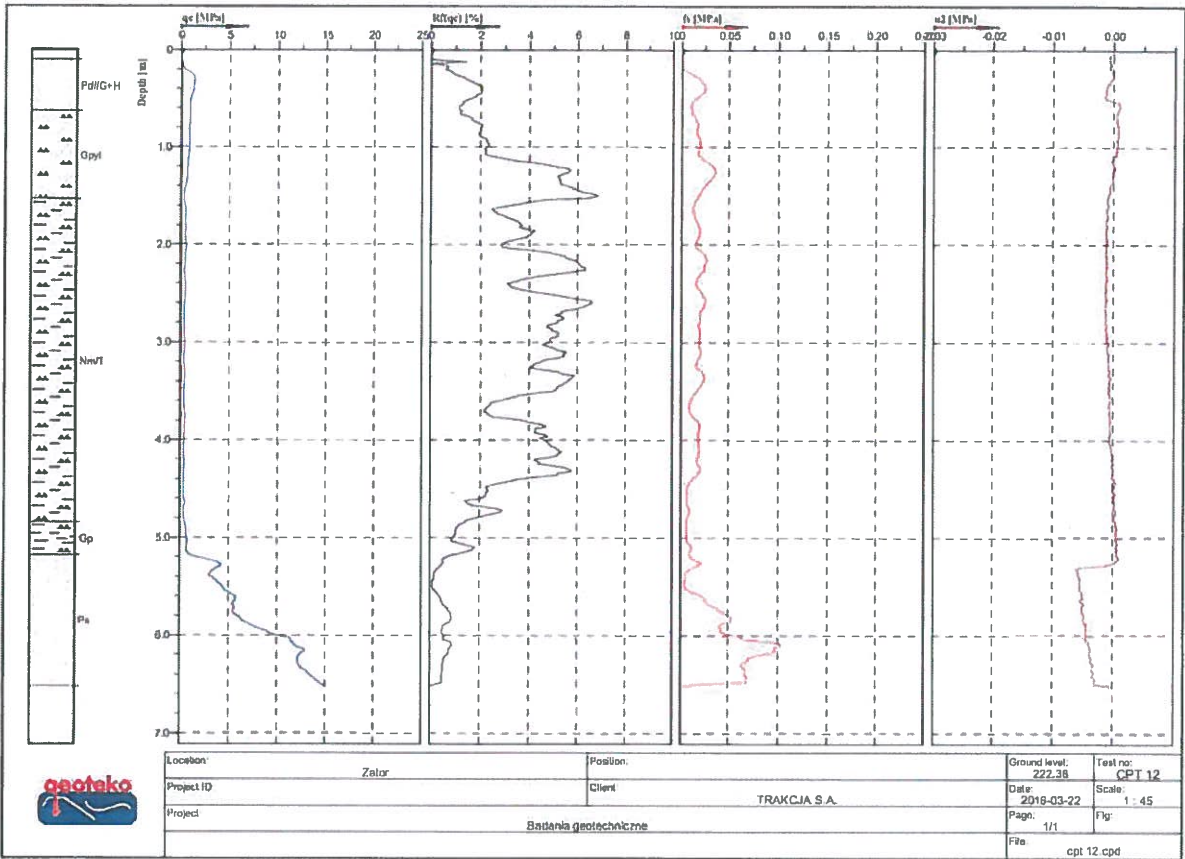


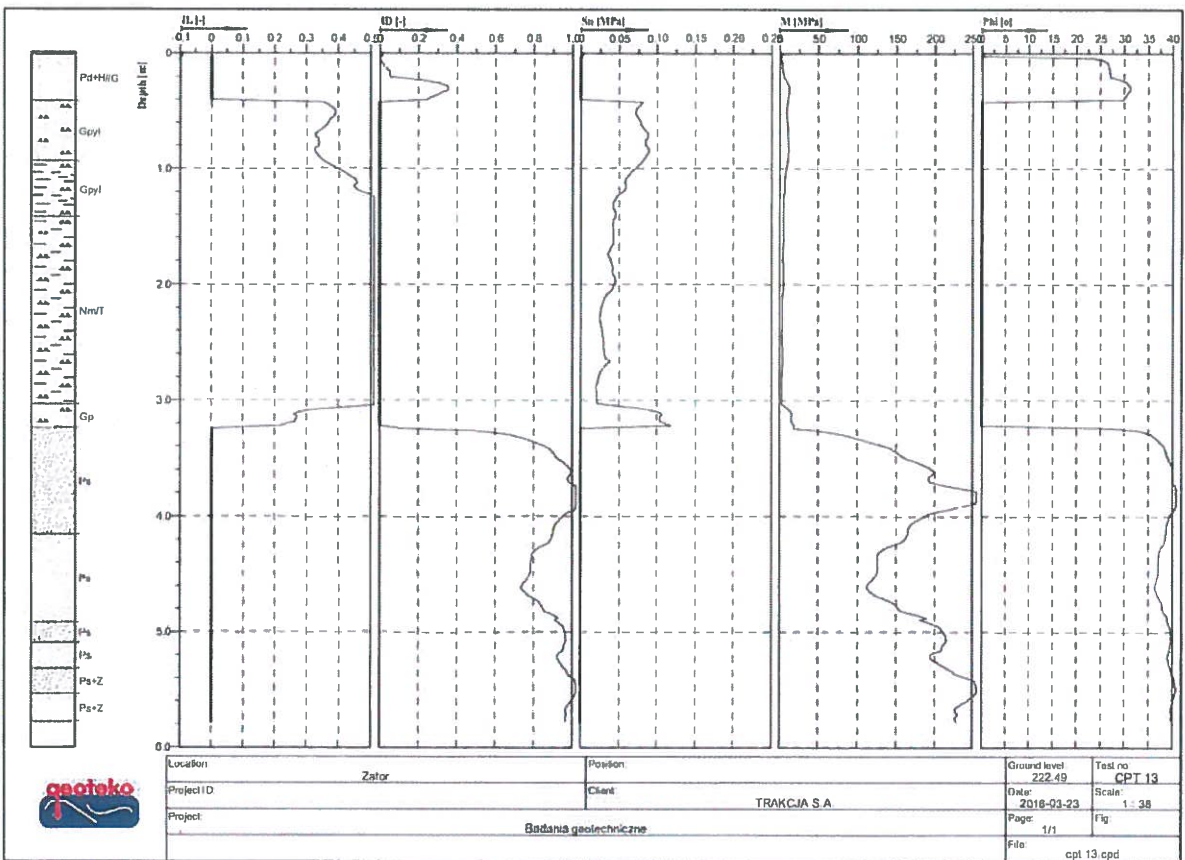
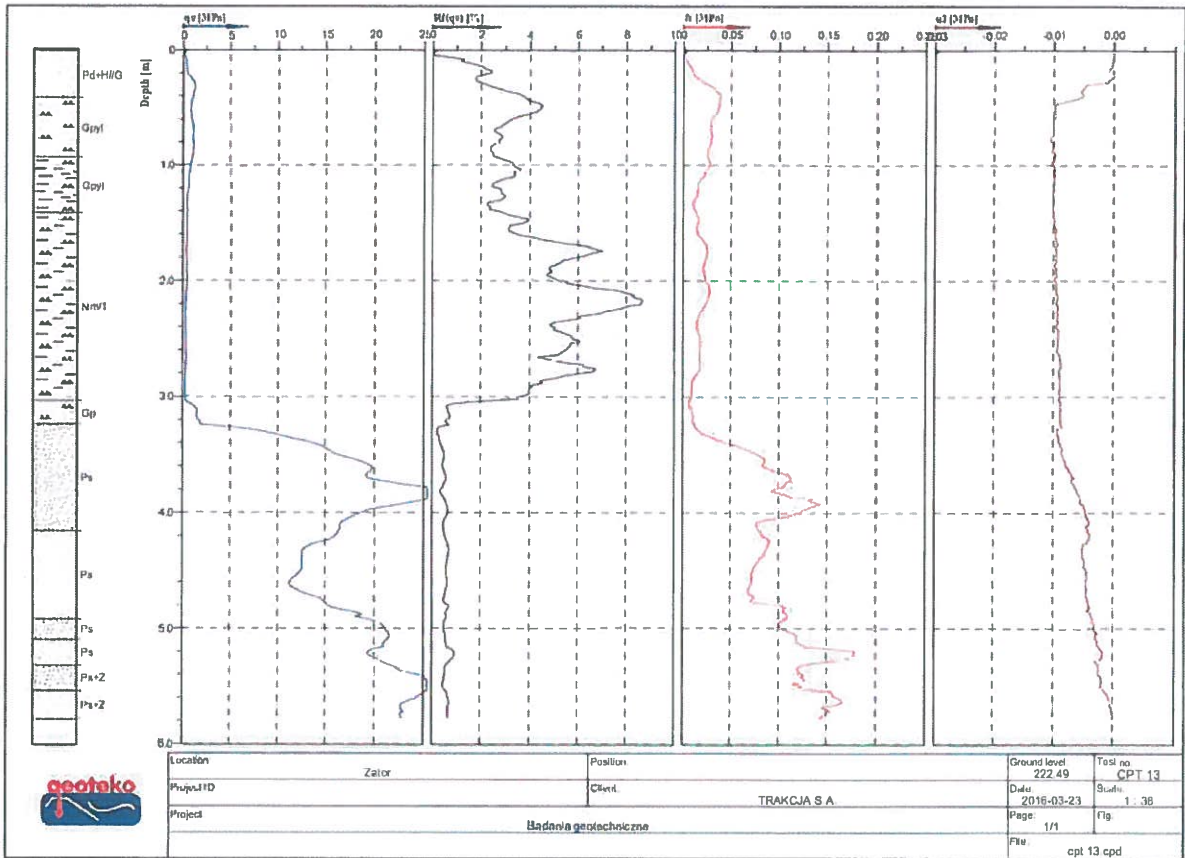


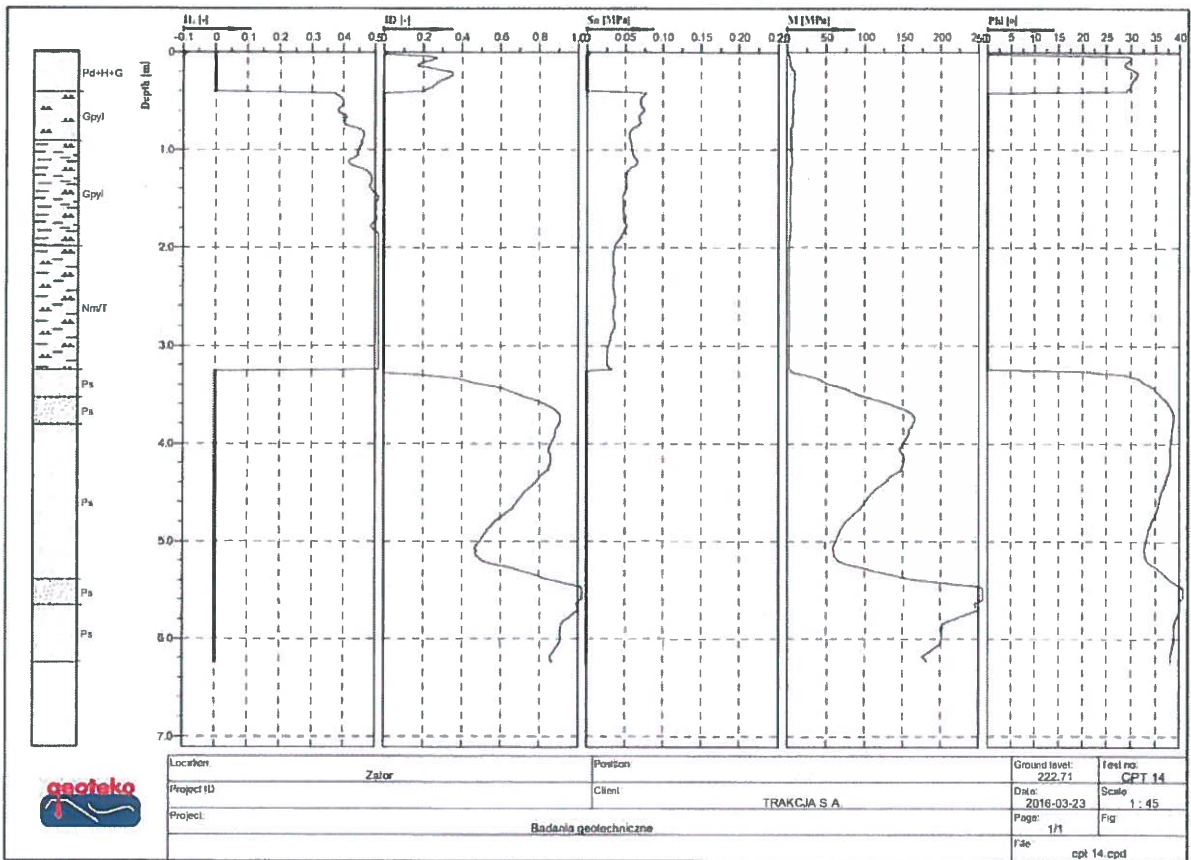
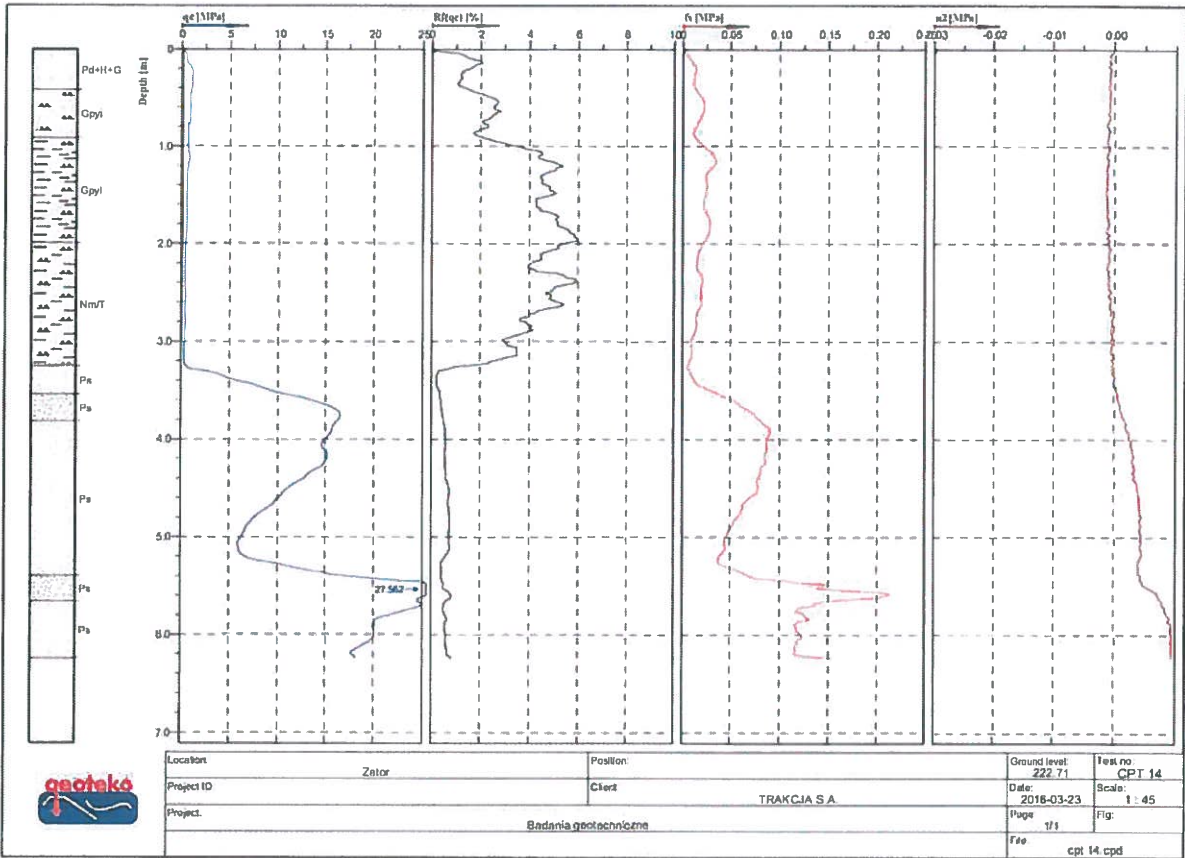


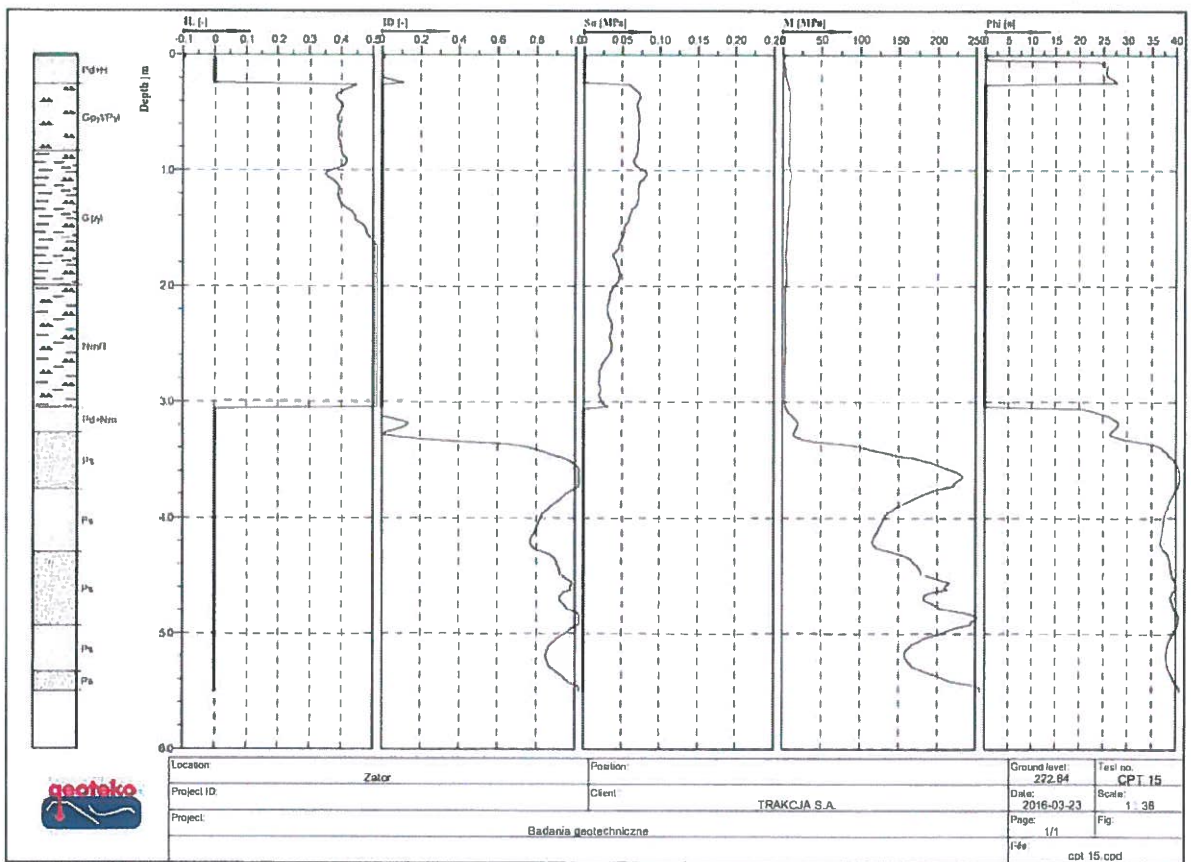
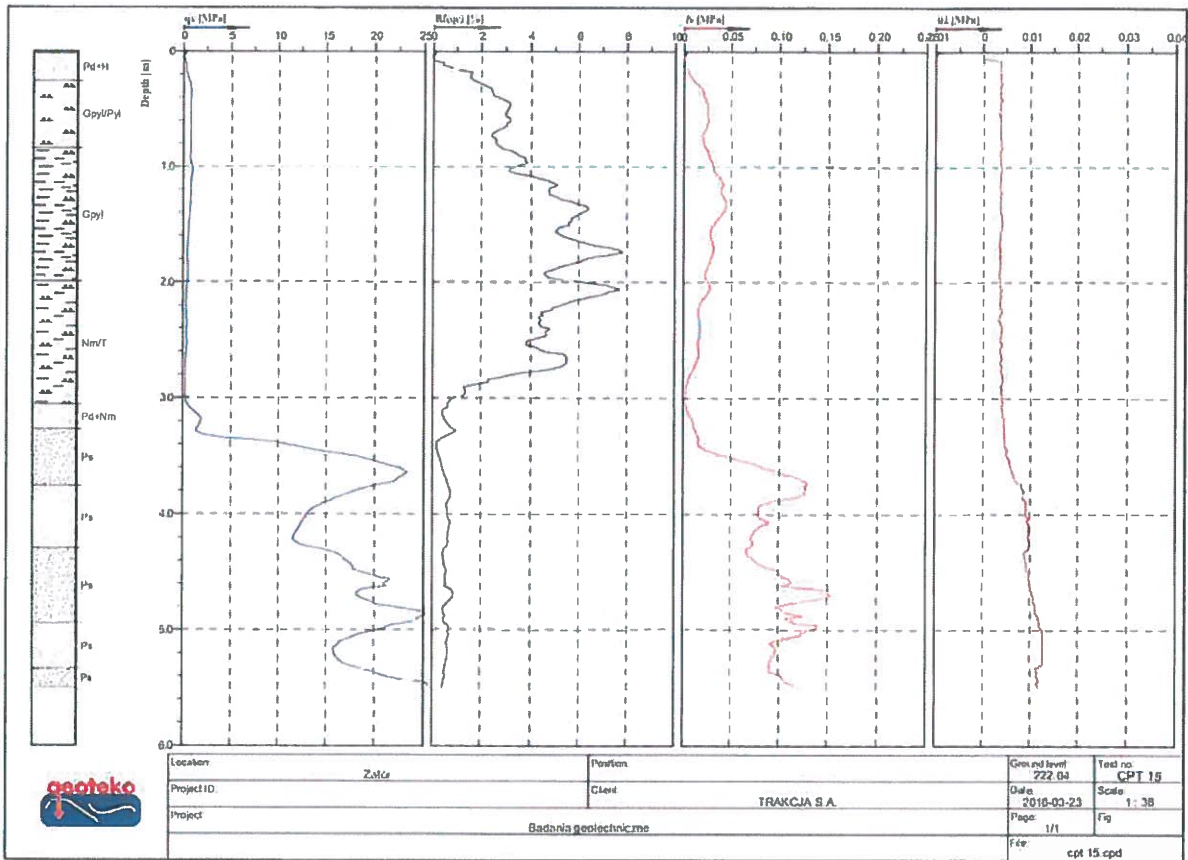


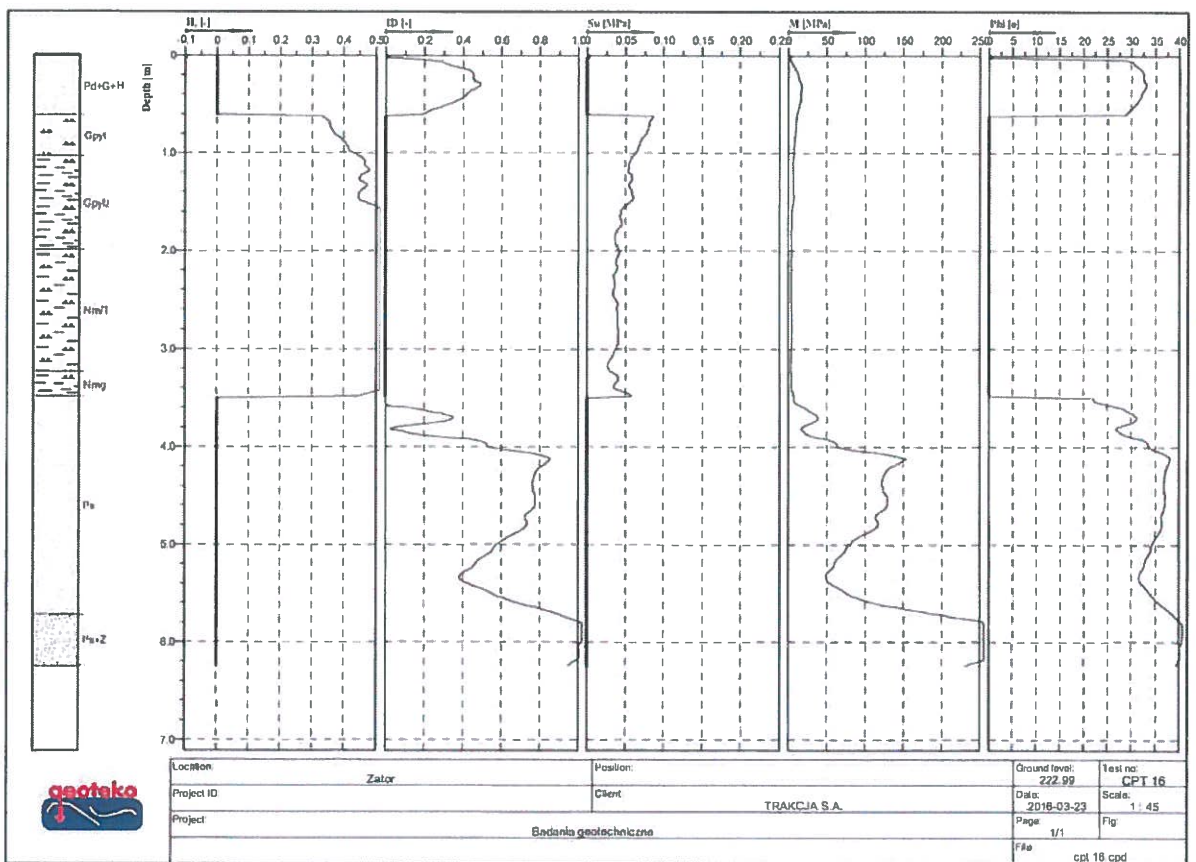
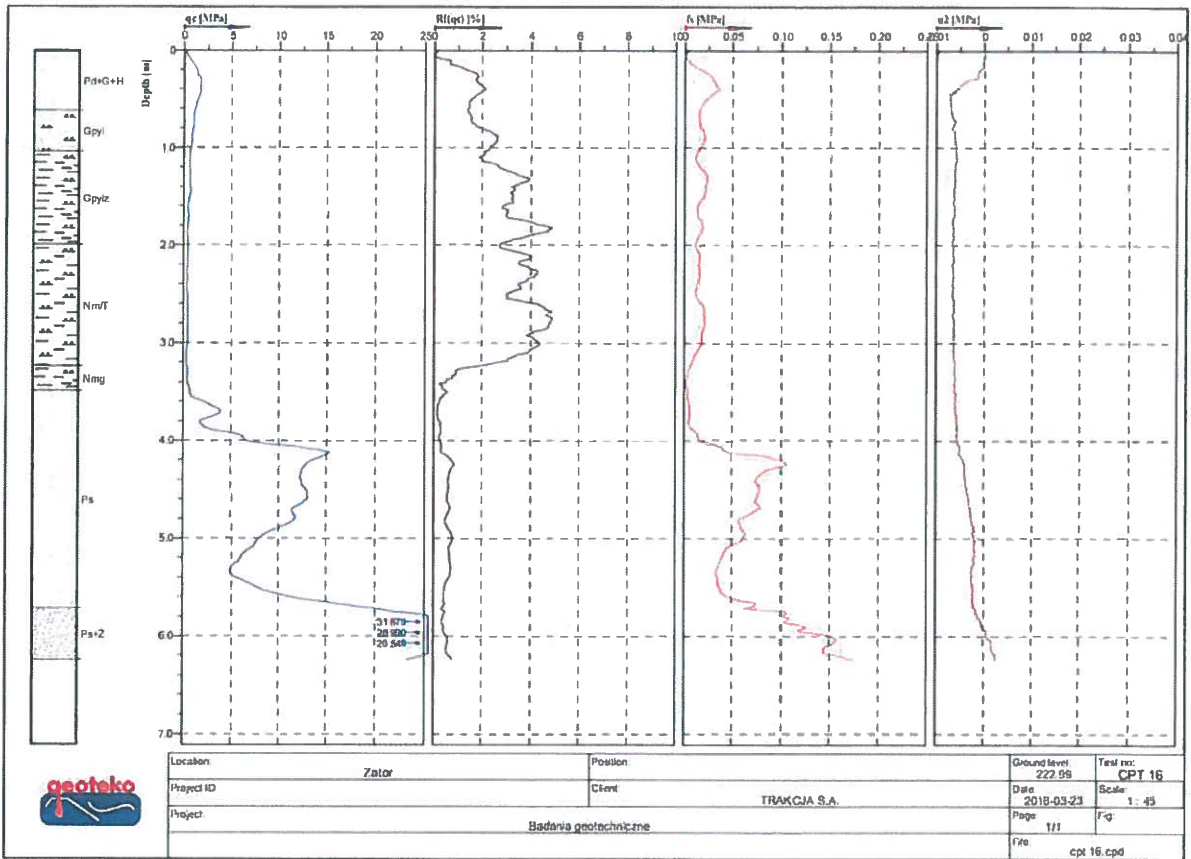


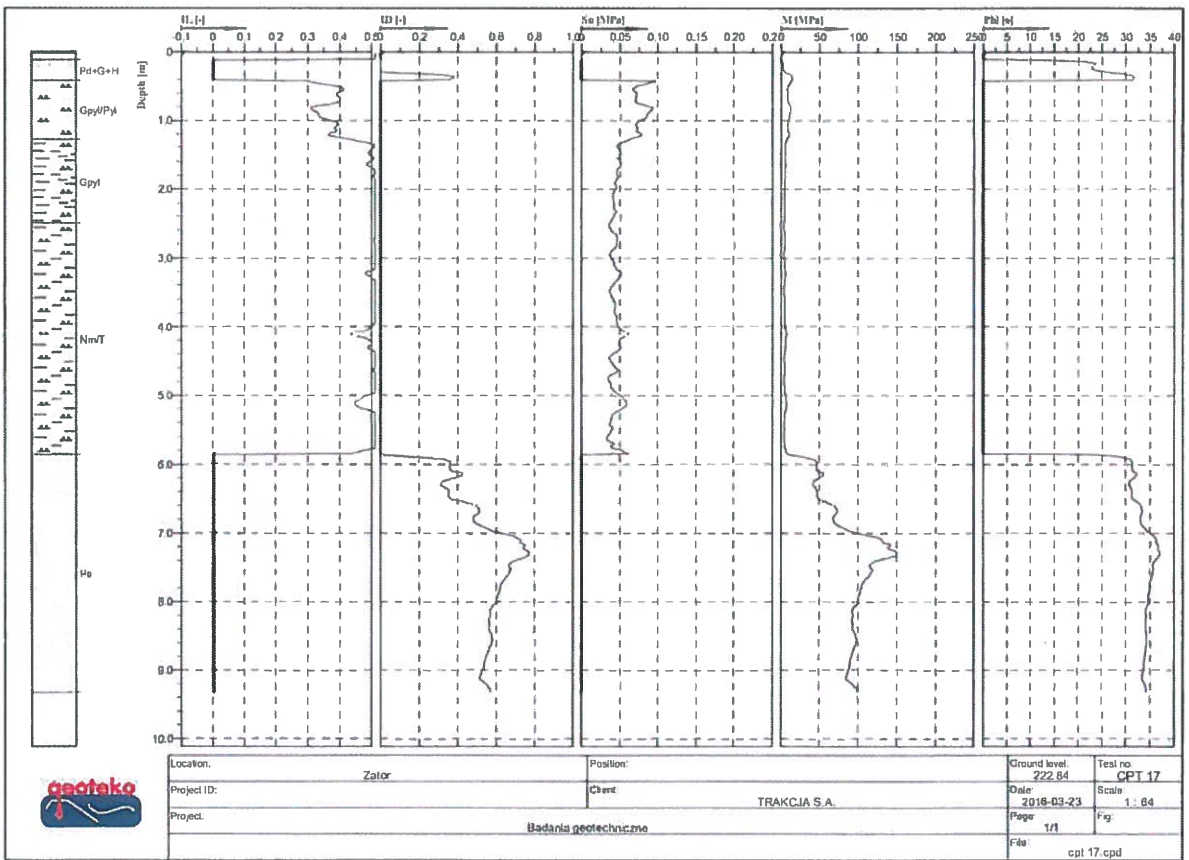
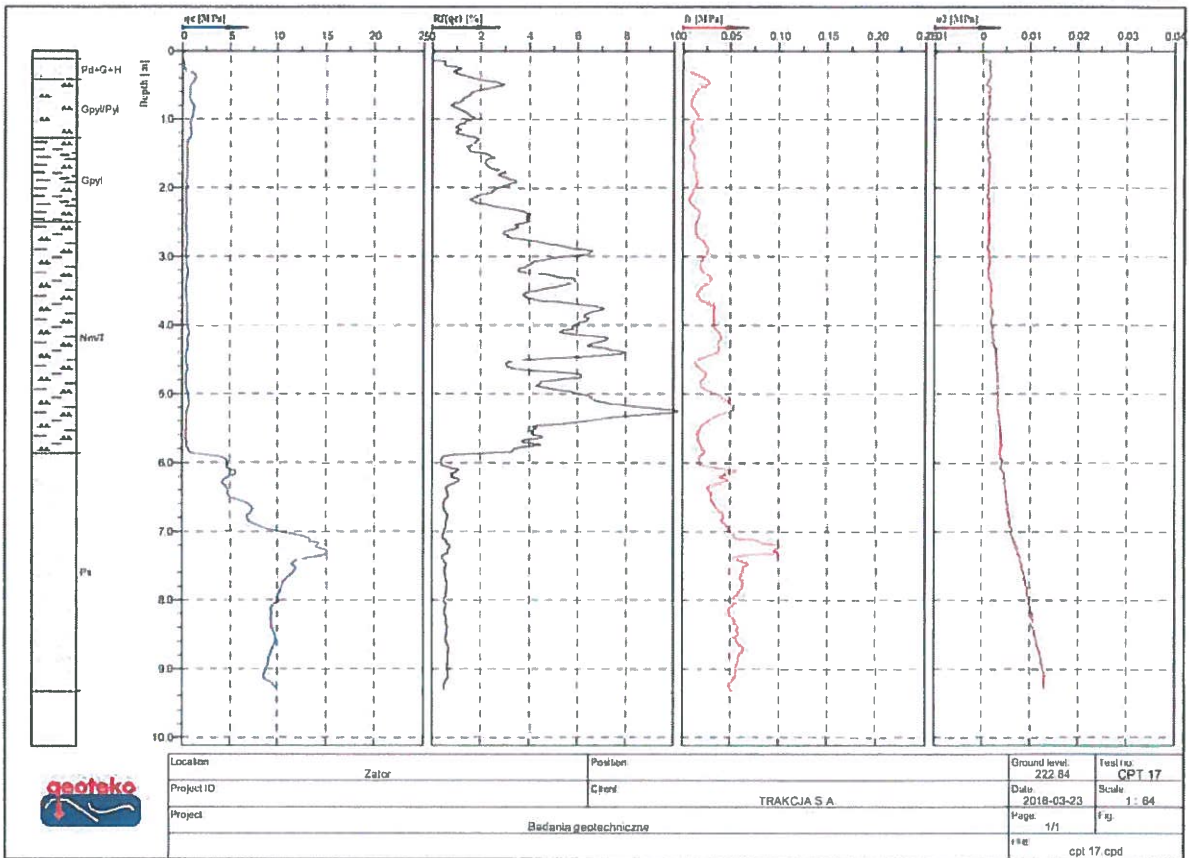


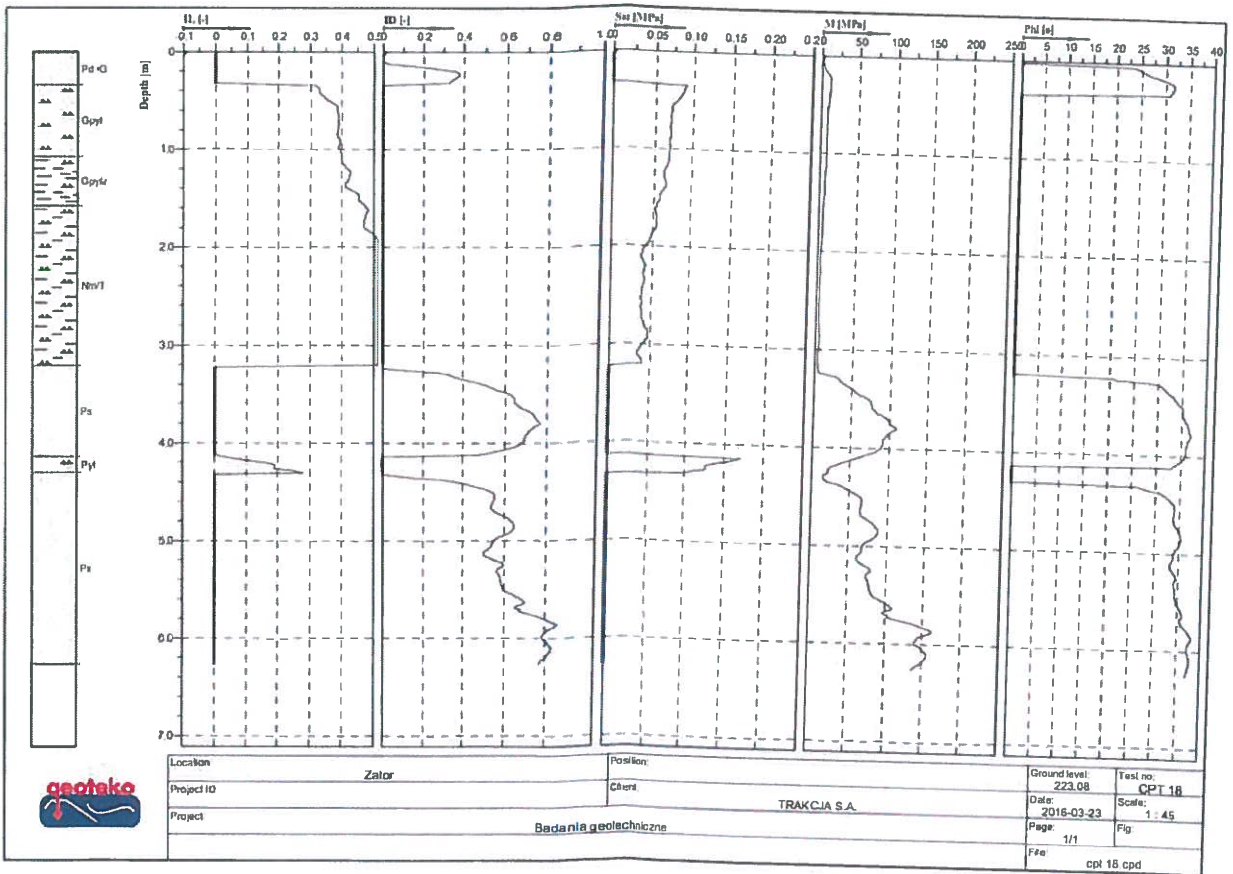
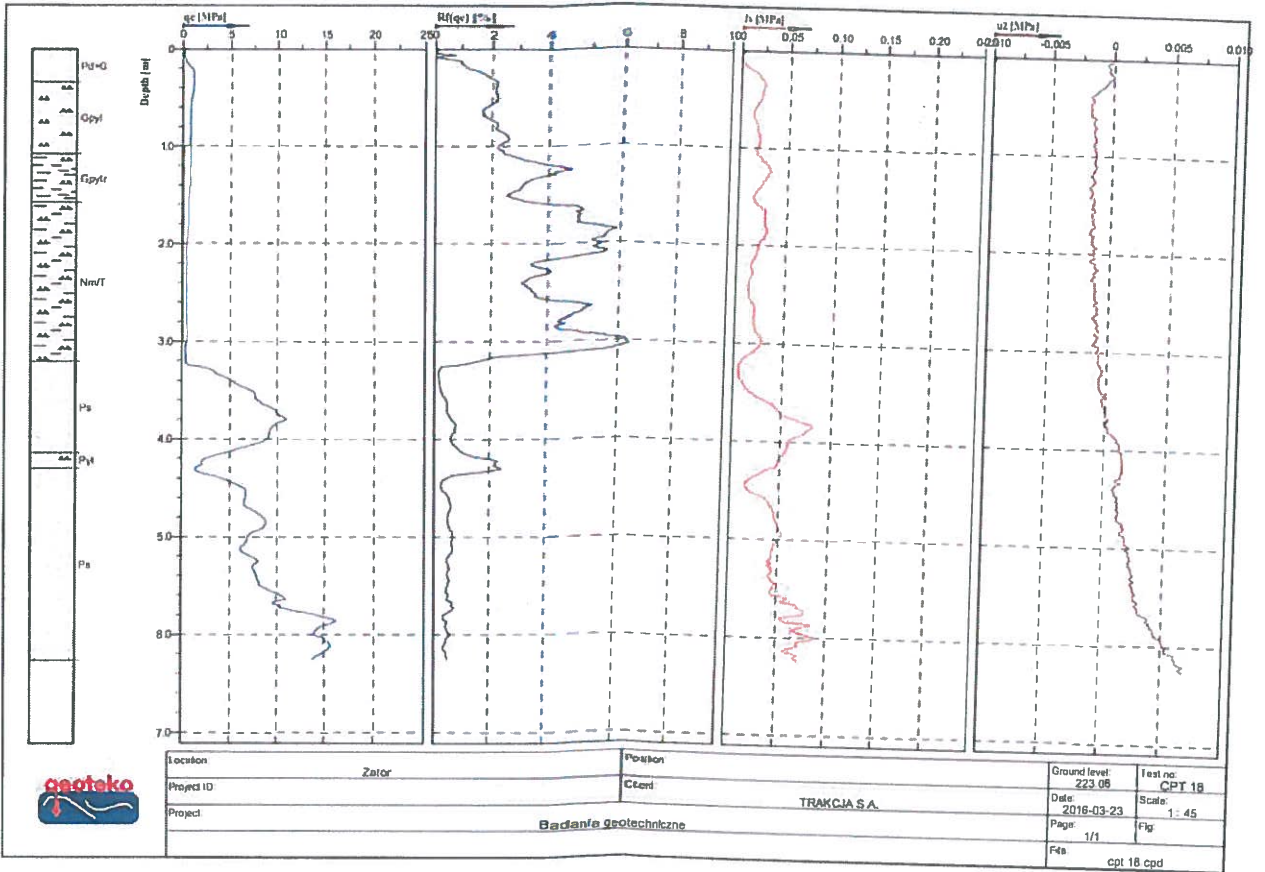


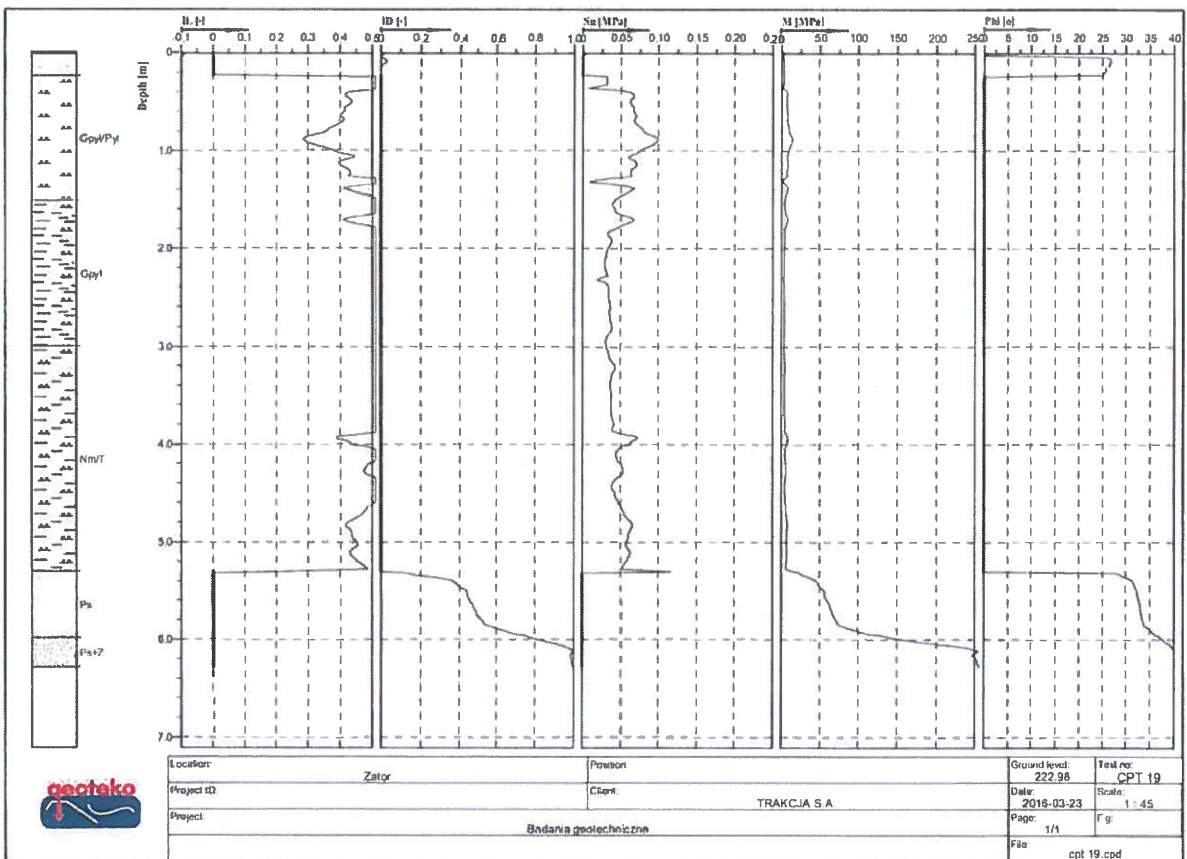
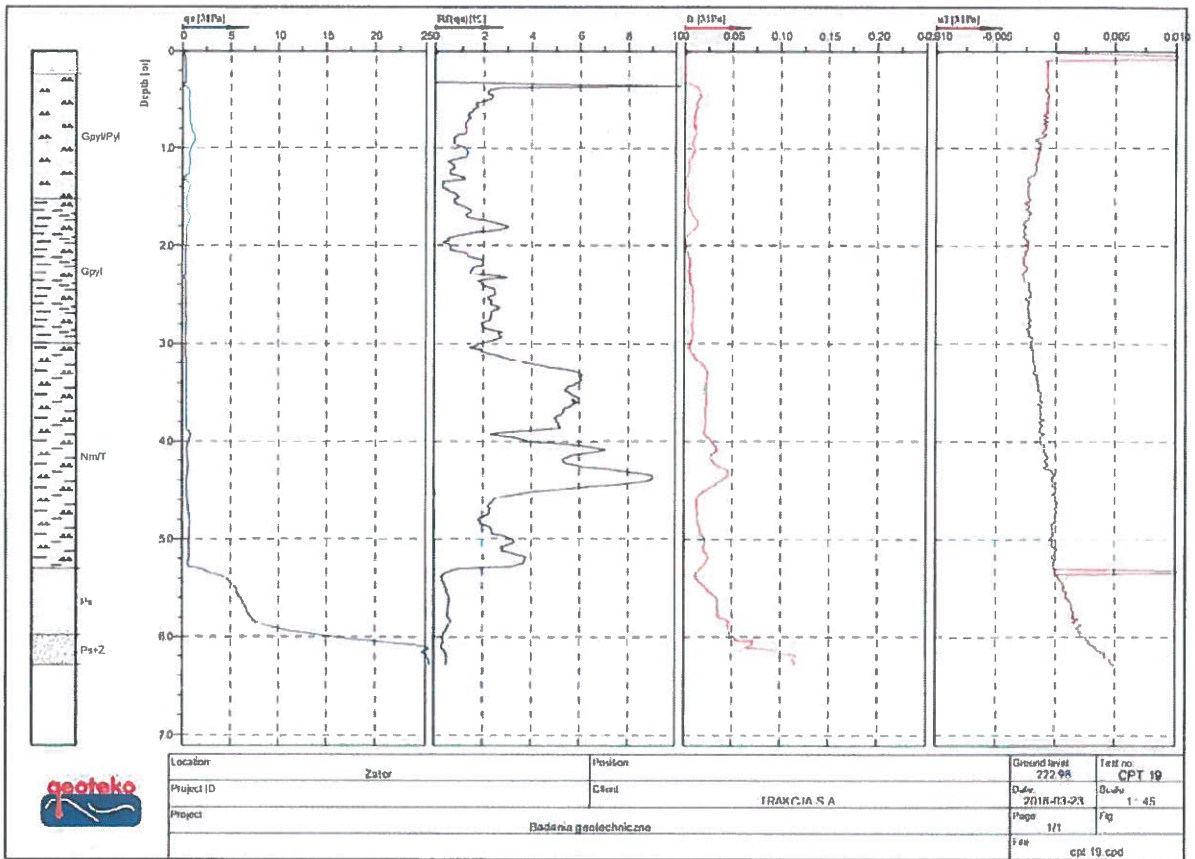


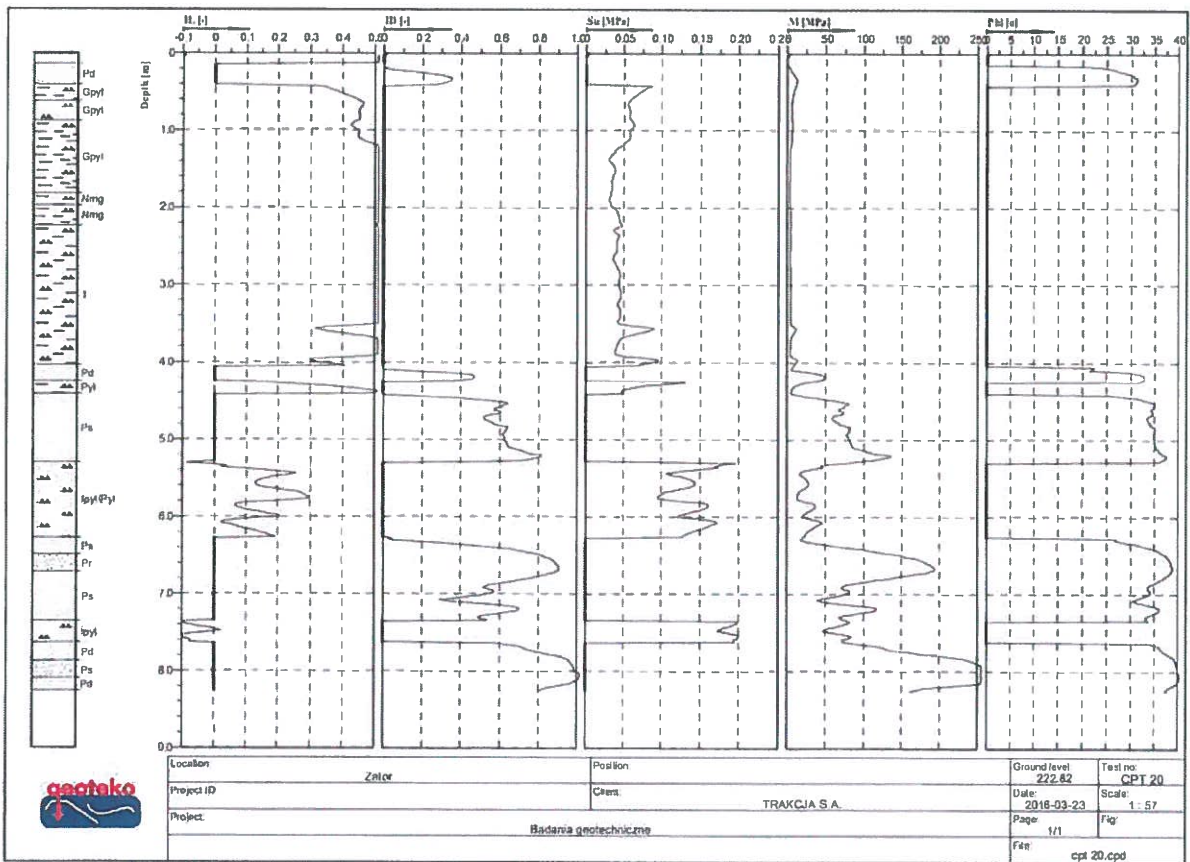
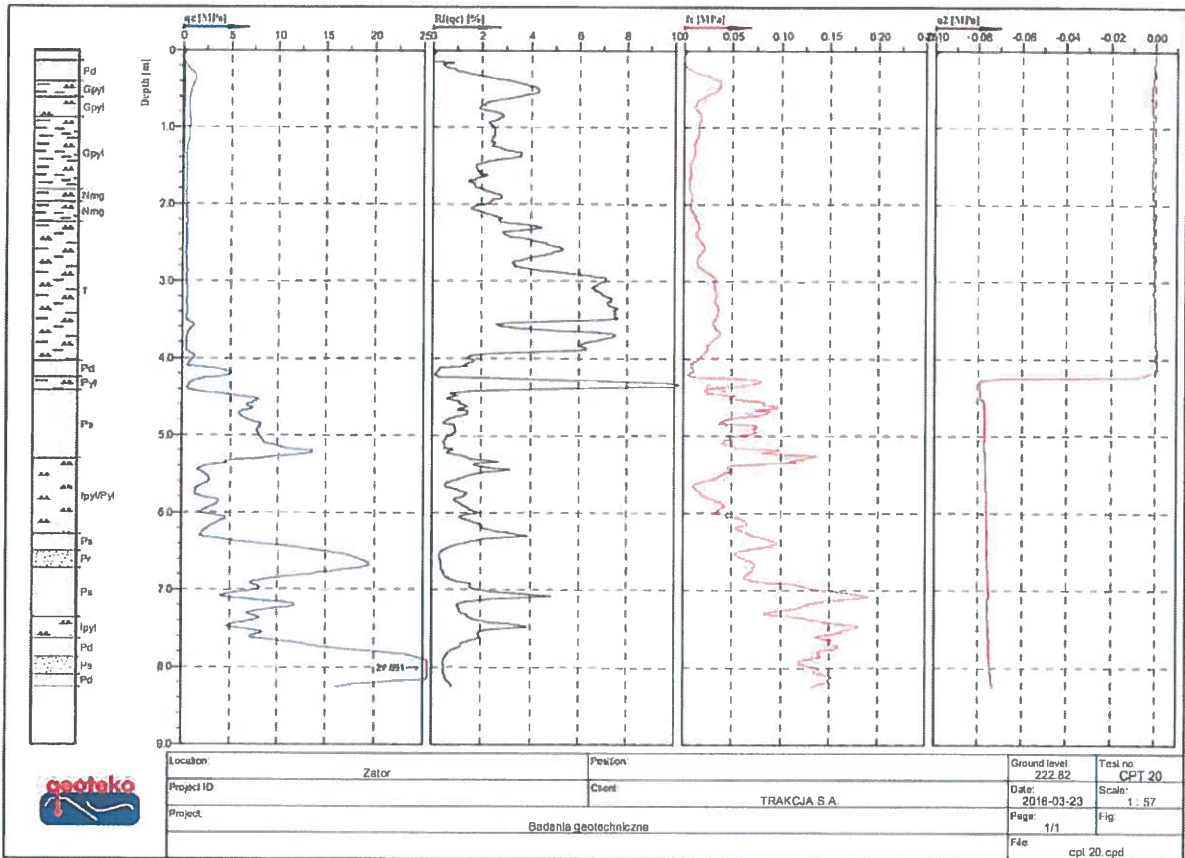


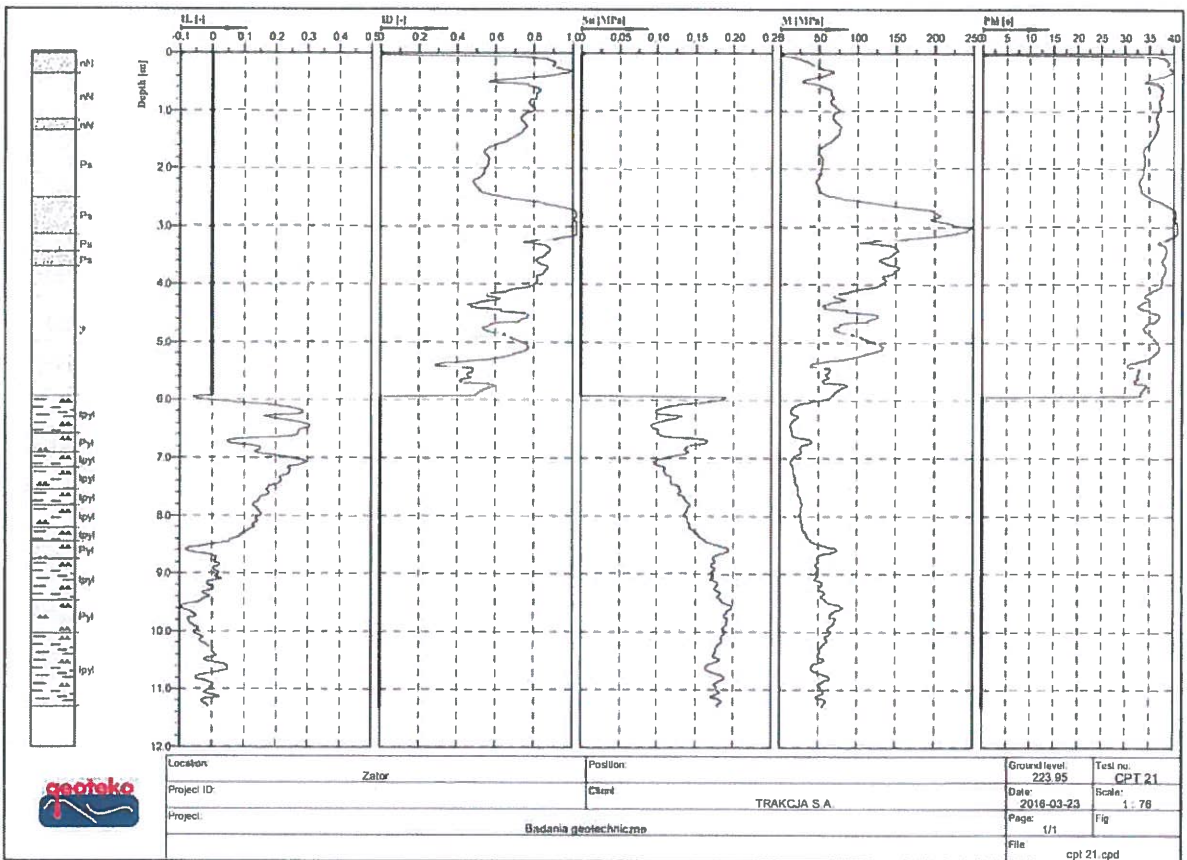
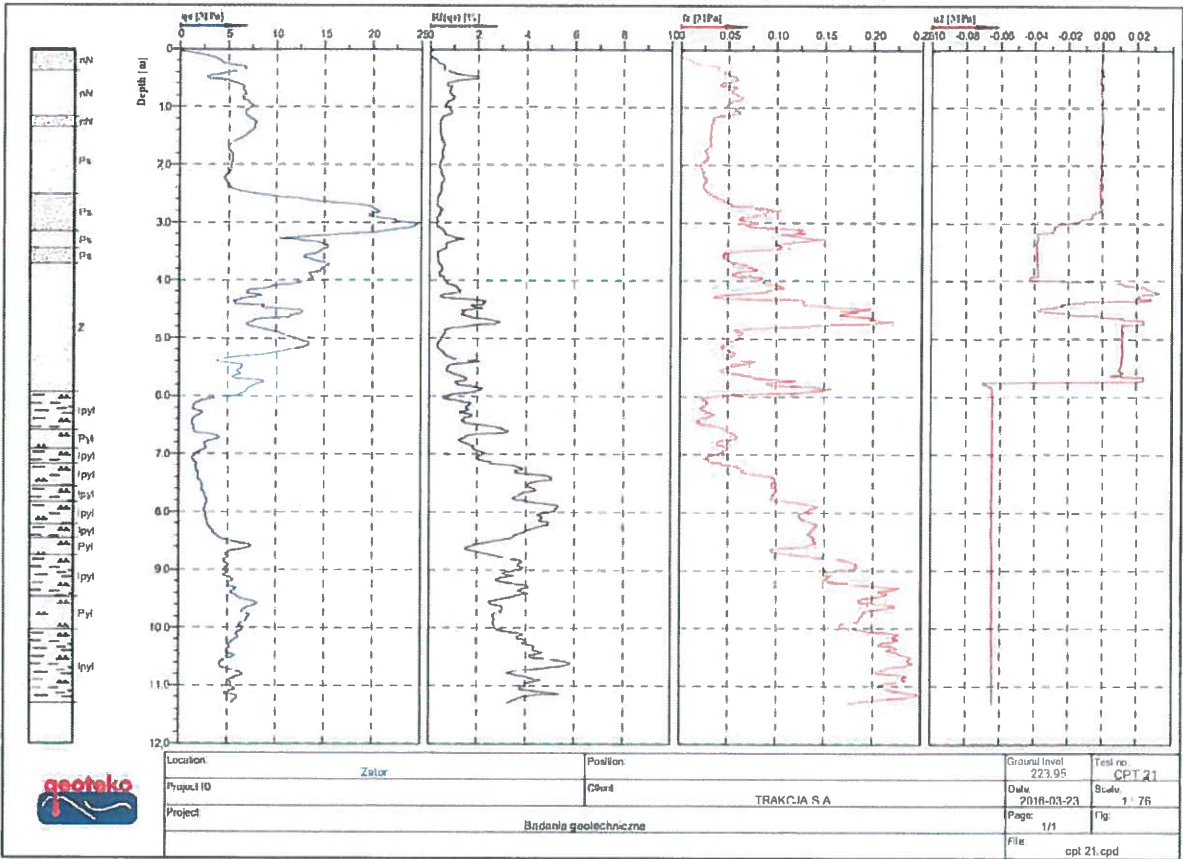


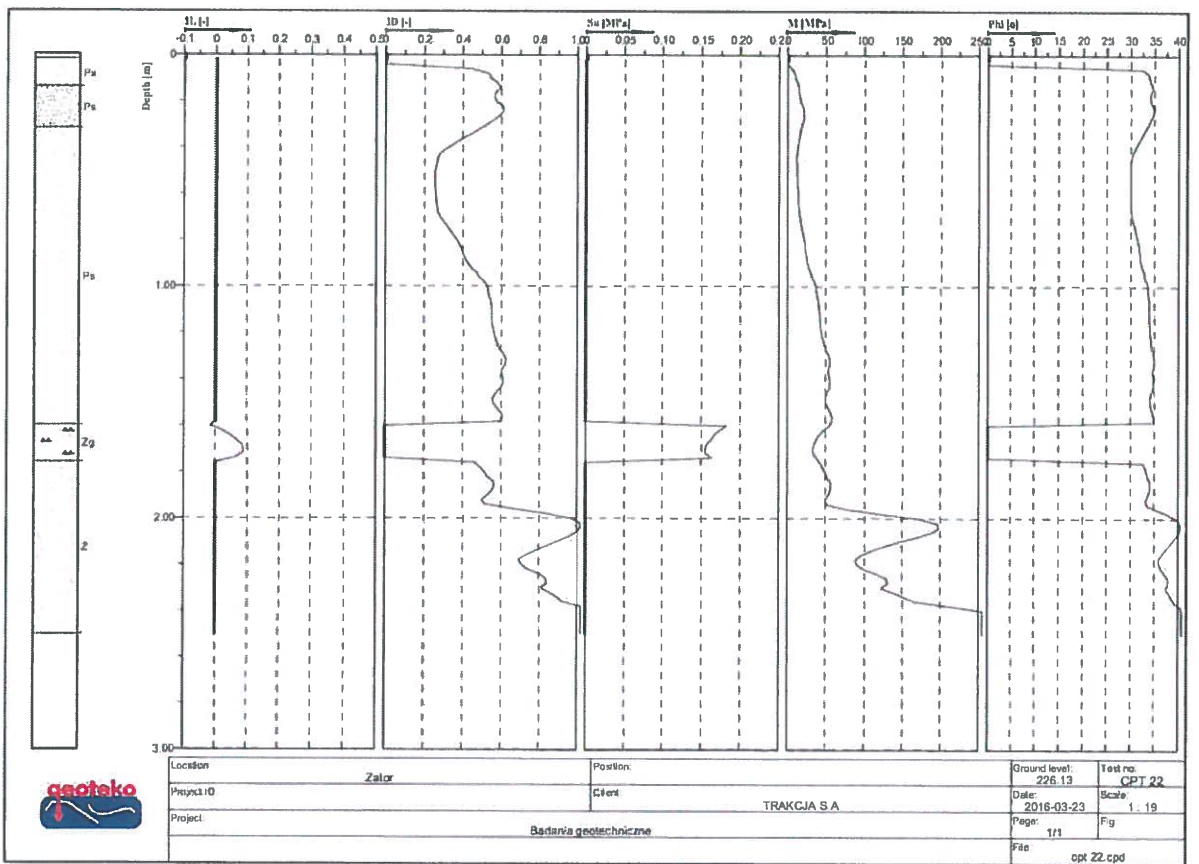
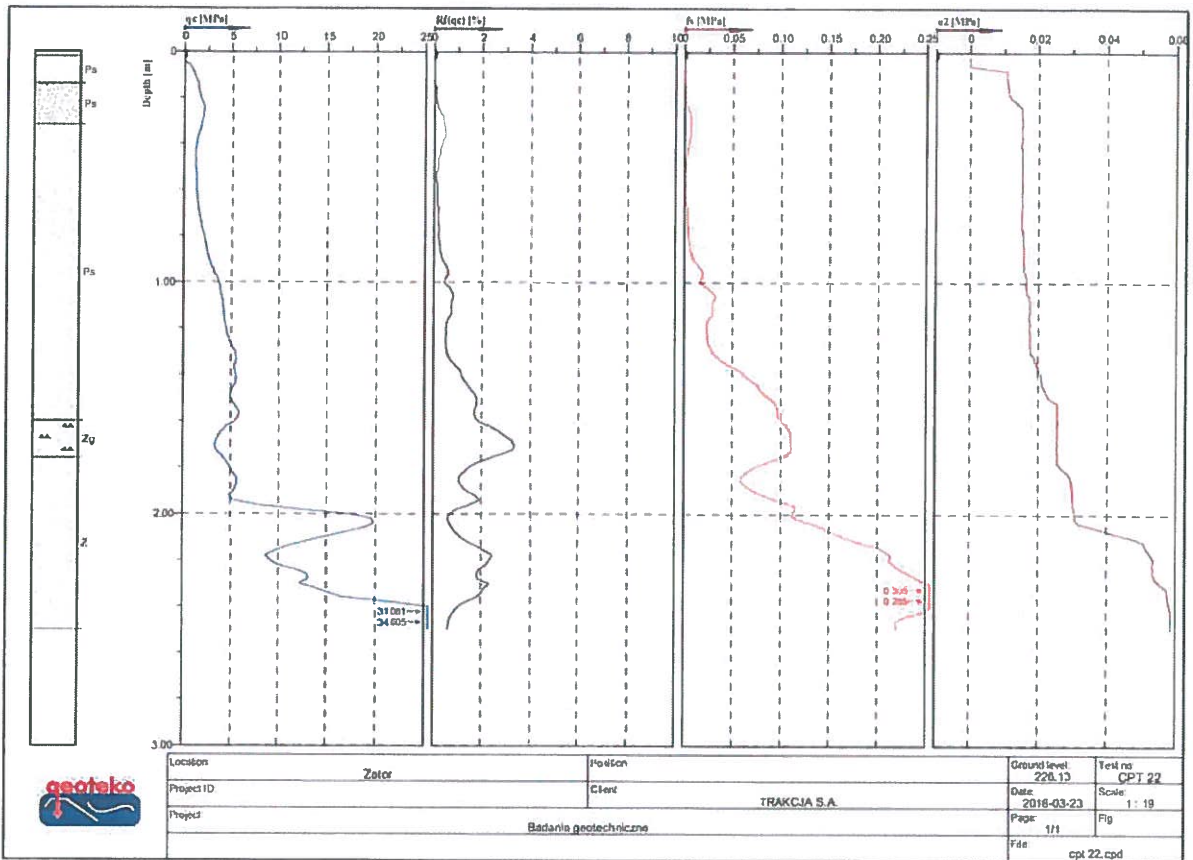


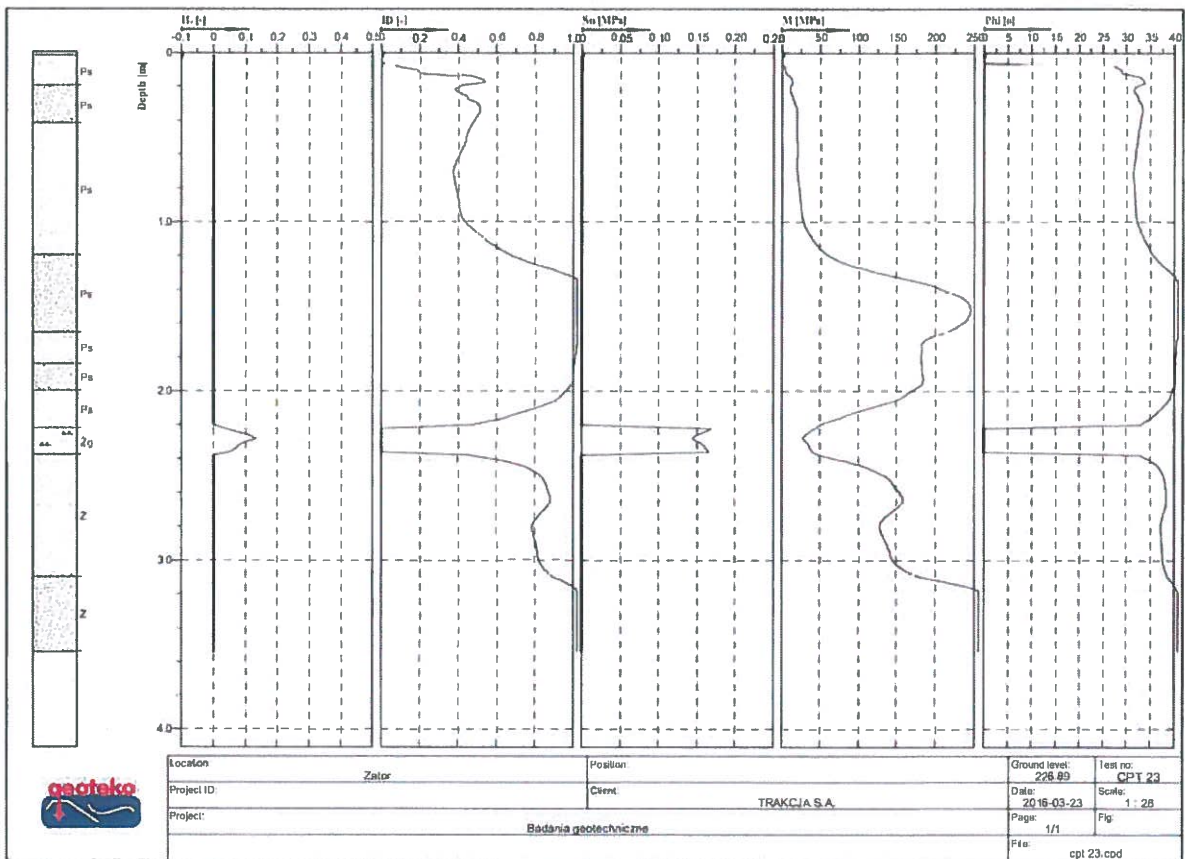
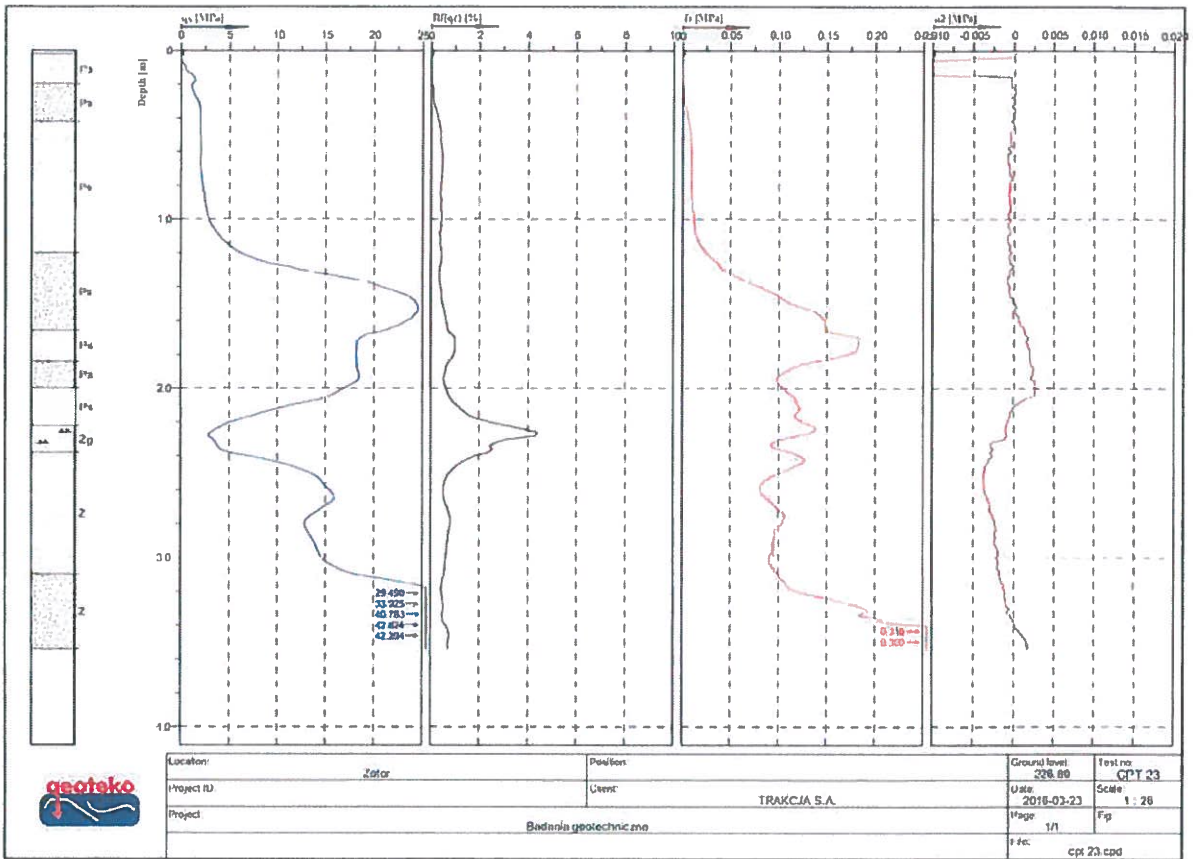


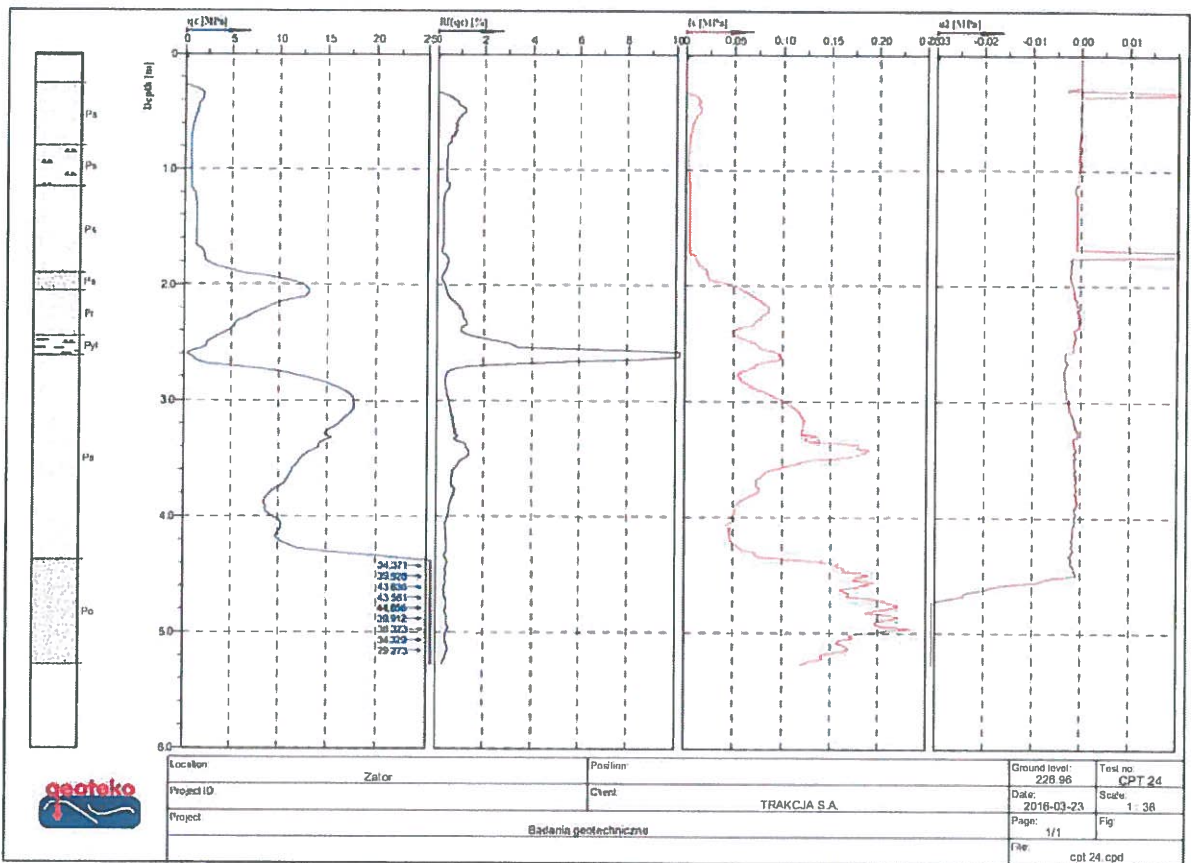












Location: Zator	Position:	Ground level: 228.96	Test no: CPT 24
Project ID:	Client: TRAKCJA S.A.	Date: 2016-03-23	Scale: 1:38
Project: Badania geotechniczne		Page: 1/1	Fig:
		File: cpt 24.cpd	



Location: Zator	Position:	Ground level: 228.96	Test no: CPT 24
Project ID:	Client: TRAKCJA S.A.	Date: 2016-03-23	Scale: 1:38
Project: Badania geotechniczne		Page: 1/1	Fig:
		File: cpt 24.cpd	

